


Sections	Open Water
Mapped in AMDIAR Preliminary Wetland Delineation (DOWL May 2014)	Upland
Aerial Mapped Streams	Wetland

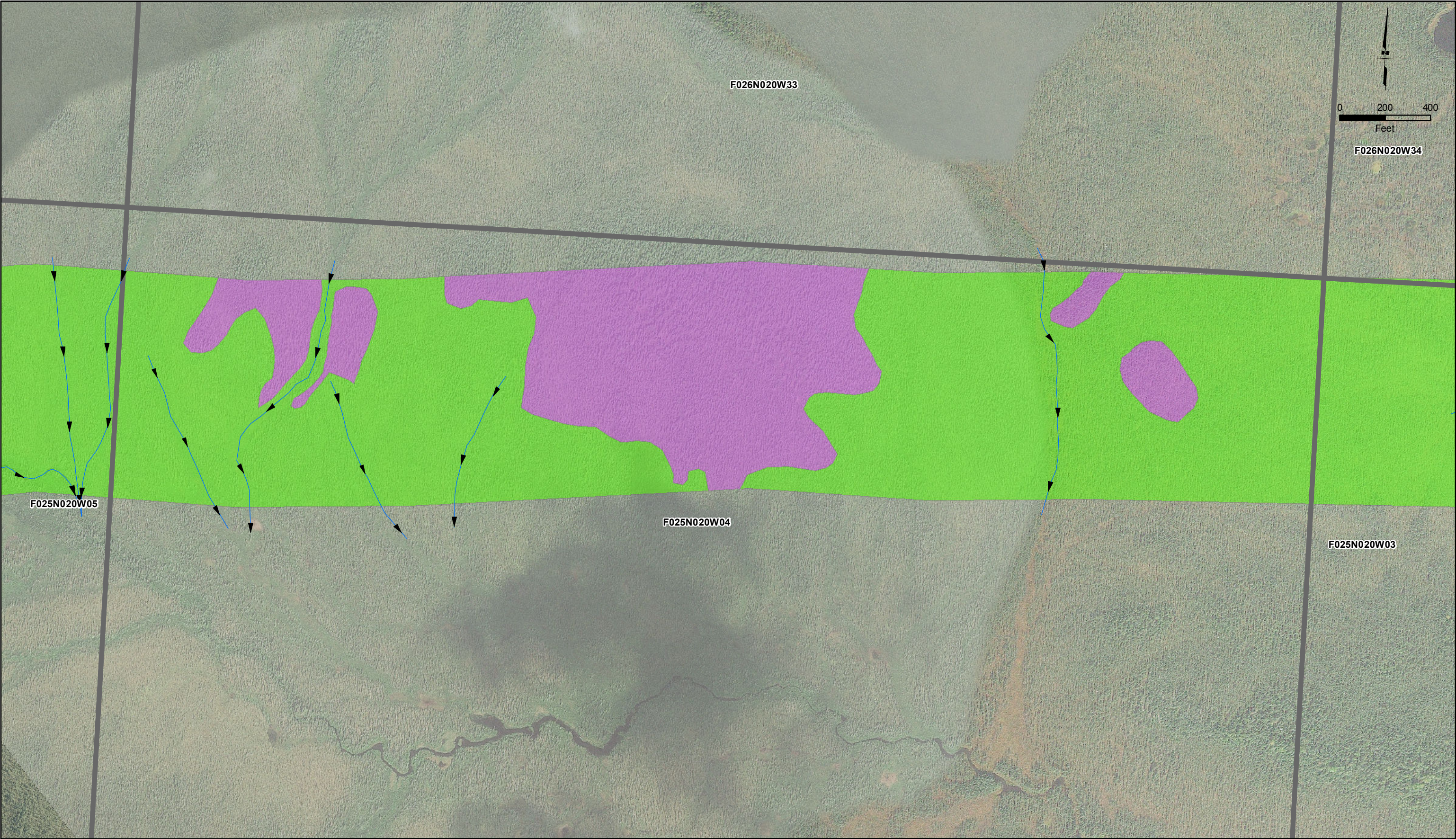


AMBLER MINING DISTRICT
INDUSTRIAL ACCESS ROAD

DOWL

AIDEA
Alaska Industrial Development
and Export Authority

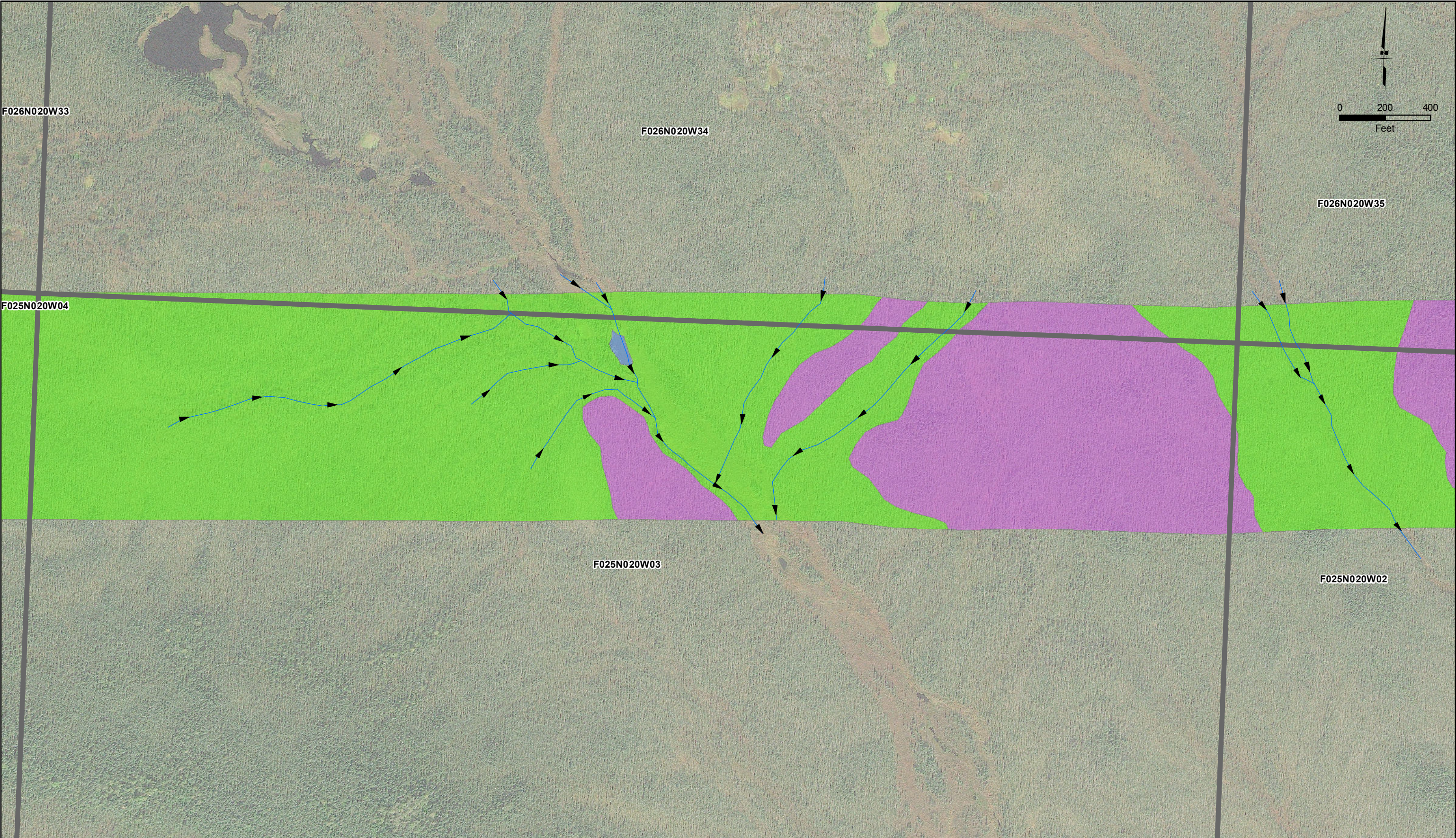
Eastern Portion of the Corridor Desktop Wetland Delineation Figure Set A	
Ambler Mining District Industrial Access Project	
June 24, 2016	Sheet: 1 of 50



Sections	Upland
Aerial Mapped Streams	Wetland

Native Selected Land
ANCSA Corporation Land
State Selected Land
State of Alaska Land
National Park Service Land
BLM

Eastern Portion of the Corridor Desktop Wetland Delineation Figure Set A	
Ambler Mining District Industrial Access Project	
June 24, 2016	Sheet: 2 of 50



Sections	Open Water
Aerial Mapped Streams	Upland
	Wetland

Native Selected Land
ANCSA Corporation Land
State Selected Land
State of Alaska Land
National Park Service Land
BLM

AMBLER
MINING DISTRICT
INDUSTRIAL ACCESS ROAD

DOWL

AIDEA
Alaska Industrial Development
and Export Authority

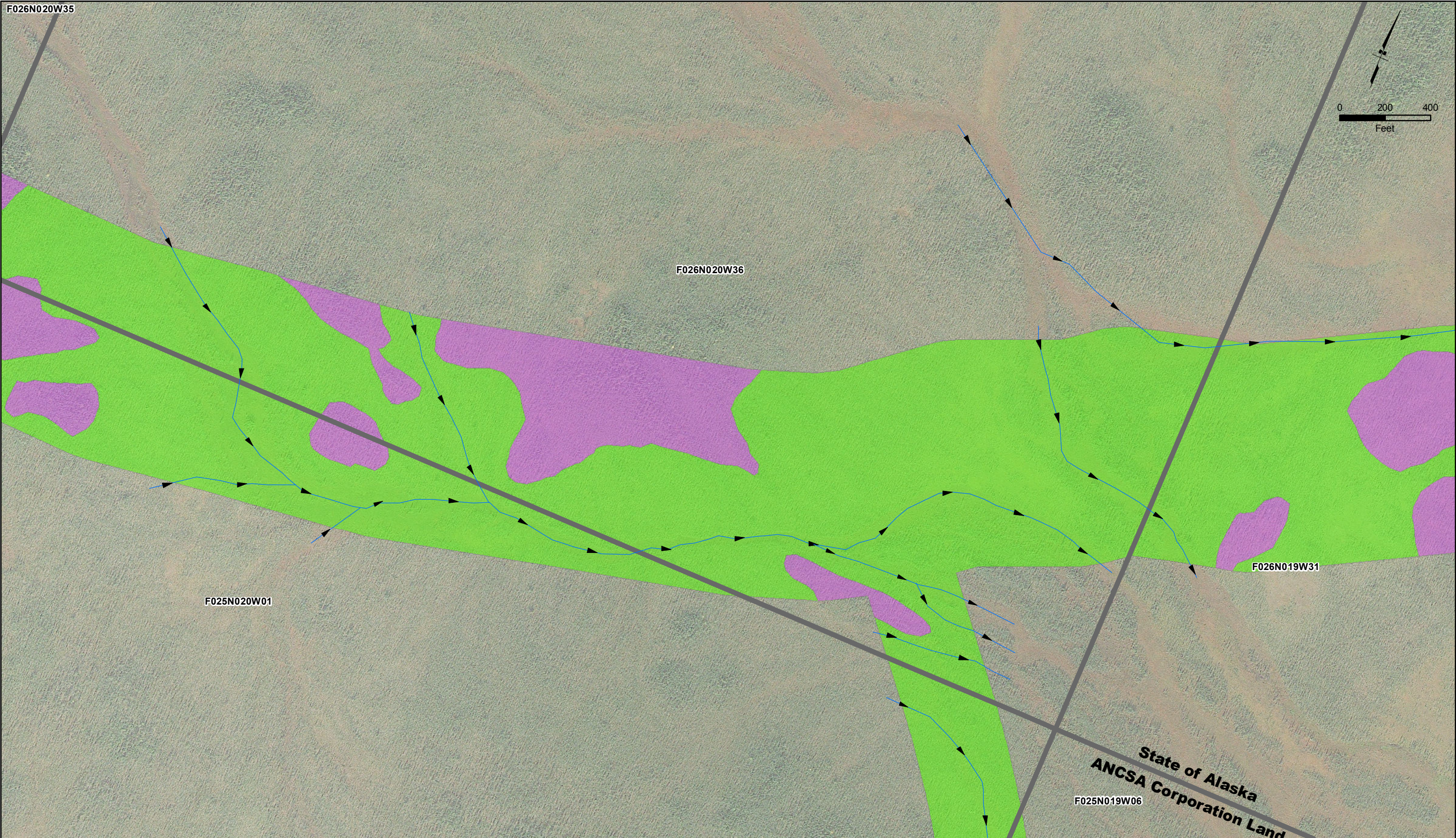
Eastern Portion of the Corridor Desktop Wetland Delineation Figure Set A	
Ambler Mining District Industrial Access Project	
June 24, 2016	Sheet: 3 of 50



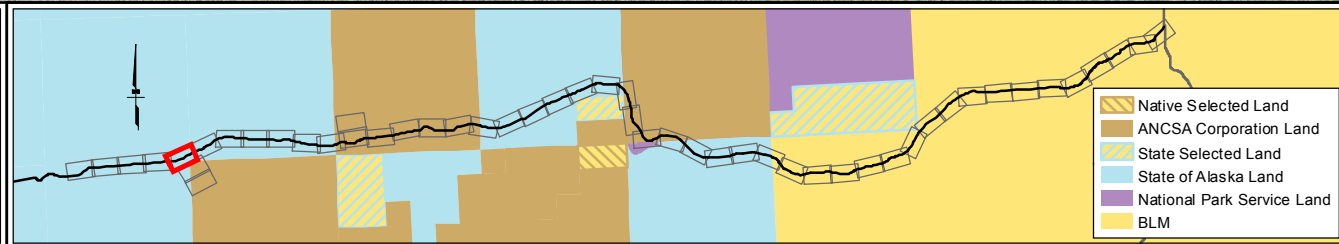
Sections	Upland
Aerial Mapped Streams	Wetland

Native Selected Land
ANCSA Corporation Land
State Selected Land
State of Alaska Land
National Park Service Land
BLM

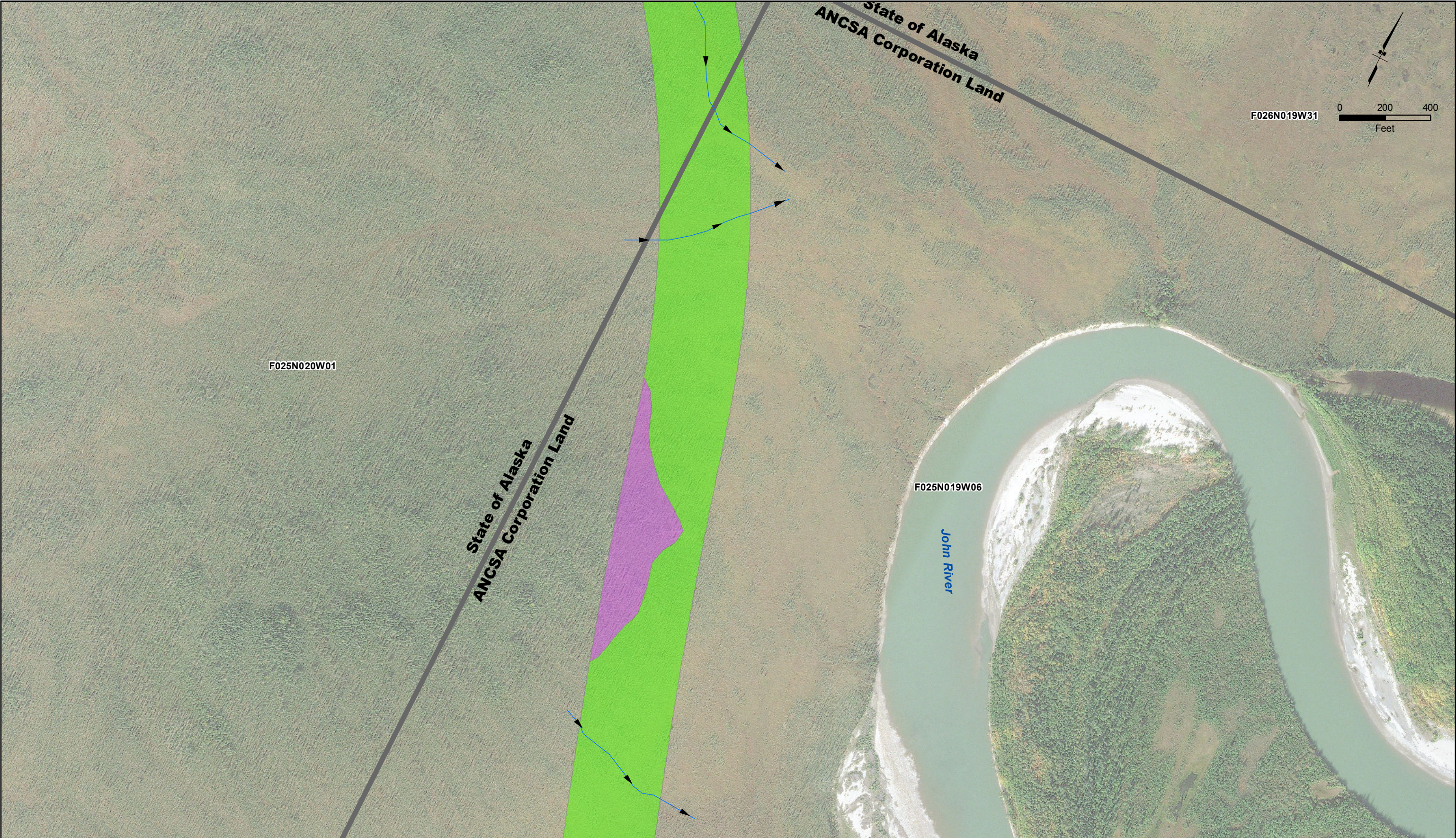
Eastern Portion of the Corridor Desktop Wetland Delineation Figure Set A	
Ambler Mining District Industrial Access Project	
June 24, 2016	Sheet: 4 of 50



Sections	Upland
Aerial Mapped Streams	Wetland



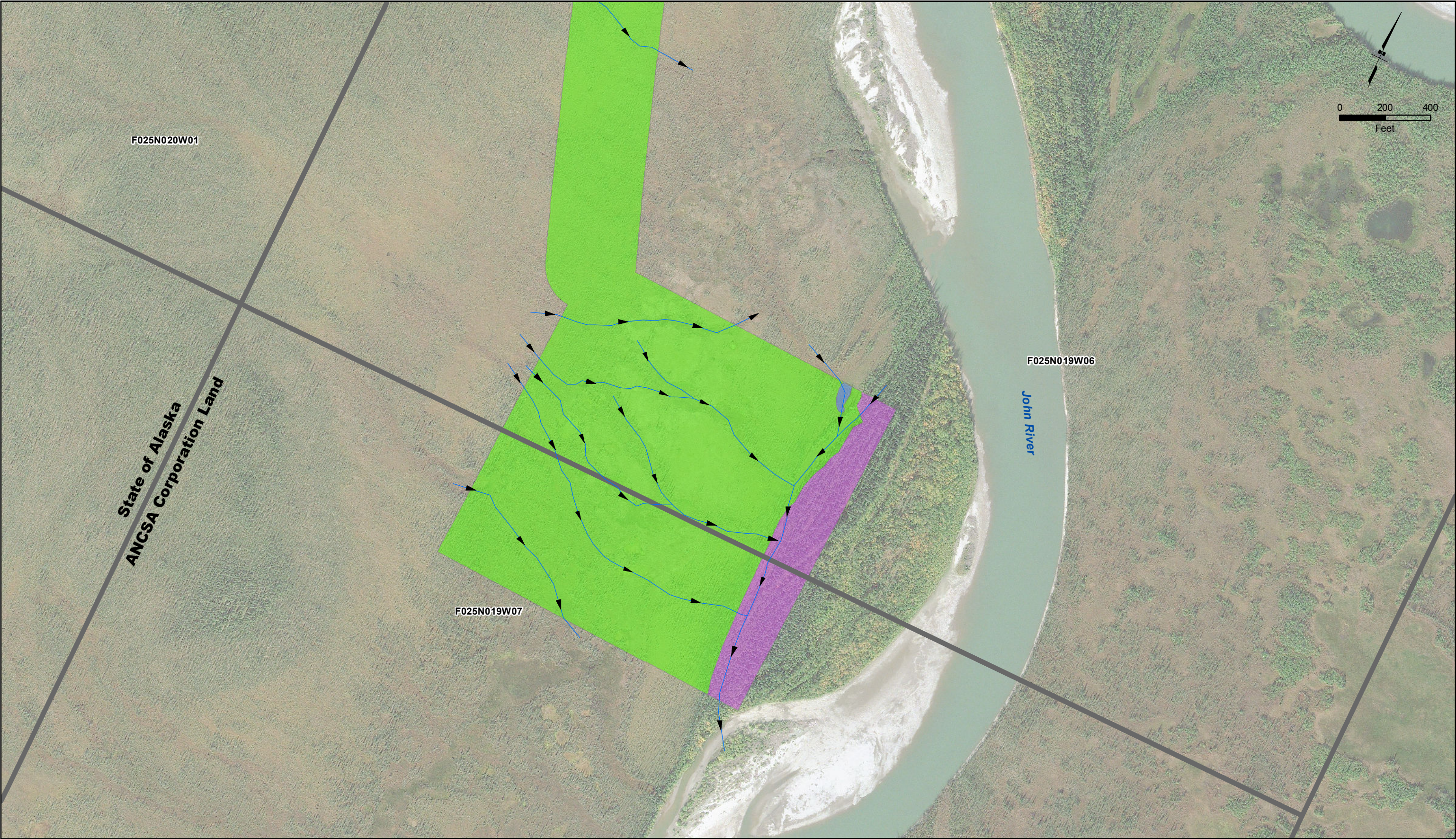
Eastern Portion of the Corridor Desktop Wetland Delineation Figure Set A	
Ambler Mining District Industrial Access Project	
June 24, 2016	Sheet: 5 of 50



Sections	Upland
Aerial Mapped Streams	Wetland

Native Selected Land	National Park Service Land
ANCSCA Corporation Land	BLM
State Selected Land	
State of Alaska Land	

Eastern Portion of the Corridor Desktop Wetland Delineation Figure Set A	
Ambler Mining District Industrial Access Project	
June 24, 2016	Sheet: 6 of 50



Sections	Open Water
Aerial Mapped Streams	Upland
	Wetland

Native Selected Land
ANCSA Corporation Land
State Selected Land
State of Alaska Land
National Park Service Land
BLM

AMBLER MINING DISTRICT
INDUSTRIAL ACCESS ROAD

DOWL

AIDEA
Alaska Industrial Development
and Export Authority

Eastern Portion of the Corridor Desktop Wetland Delineation Figure Set A	
Ambler Mining District Industrial Access Project	
June 24, 2016	Sheet: 7 of 50

F026N020W36


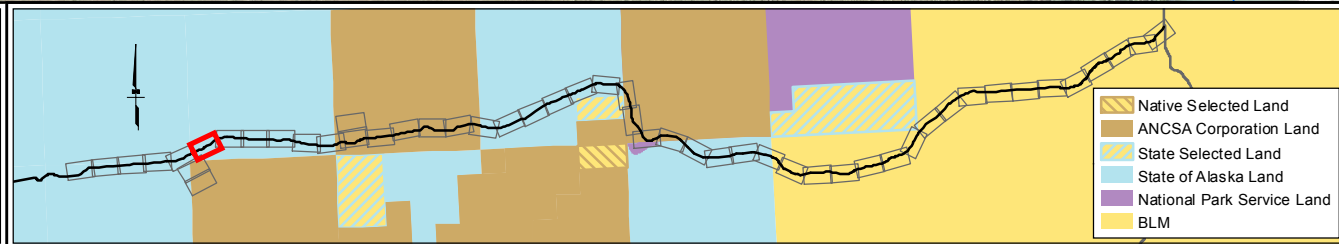



Malamute Fork River

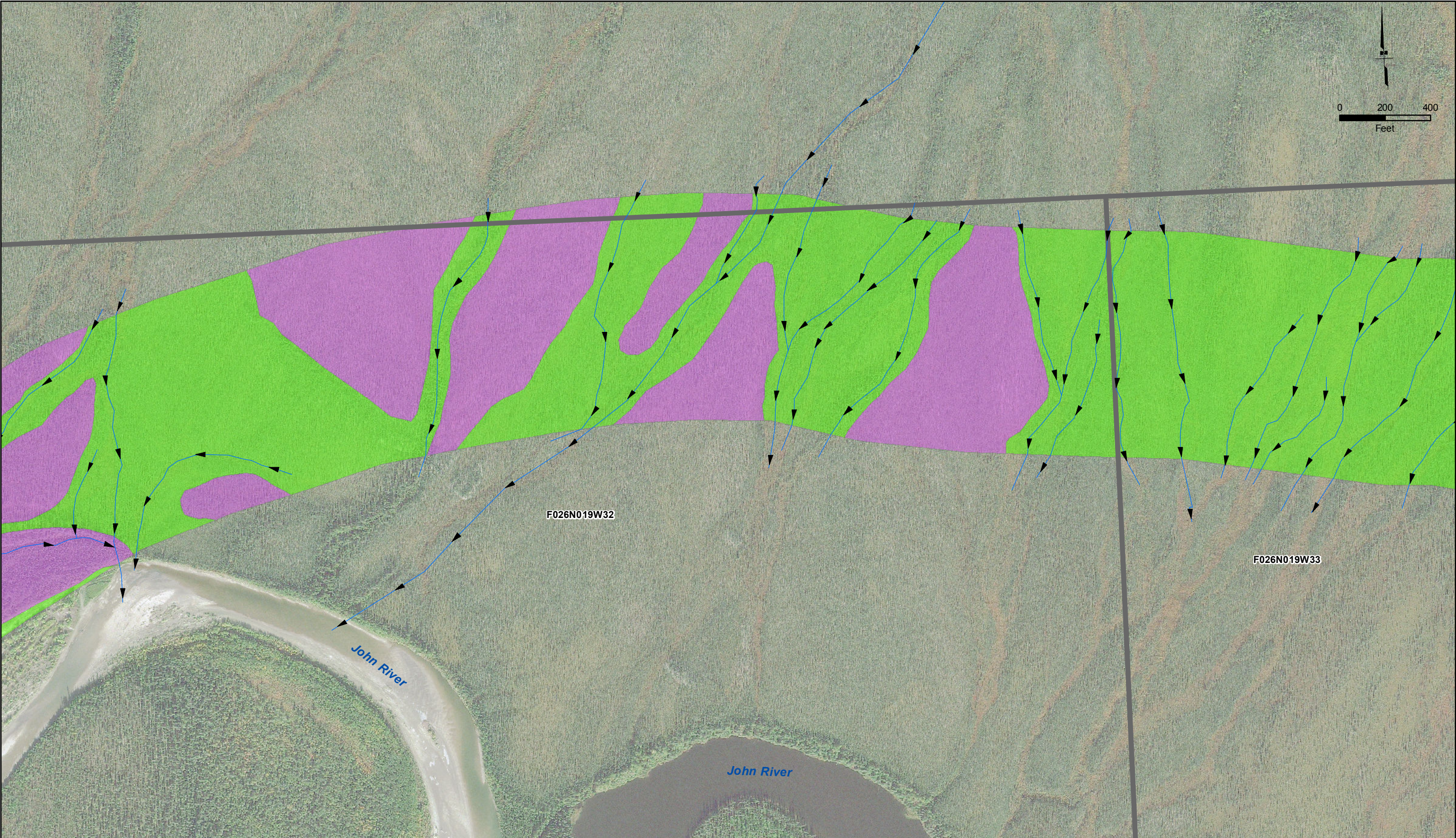
F026N019W31

John River

F026N019W32



Eastern Portion of the Corridor Desktop Wetland Delineation Figure Set A	
Ambler Mining District Industrial Access Project	
June 24, 2016	Sheet: 8 of 50



Sections	Upland
Aerial Mapped Streams	Wetland

Native Selected Land
ANCSA Corporation Land
State Selected Land
State of Alaska Land
National Park Service Land
BLM

INDUSTRIAL ACCESS ROAD

Alaska Industrial Development
and Export Authority

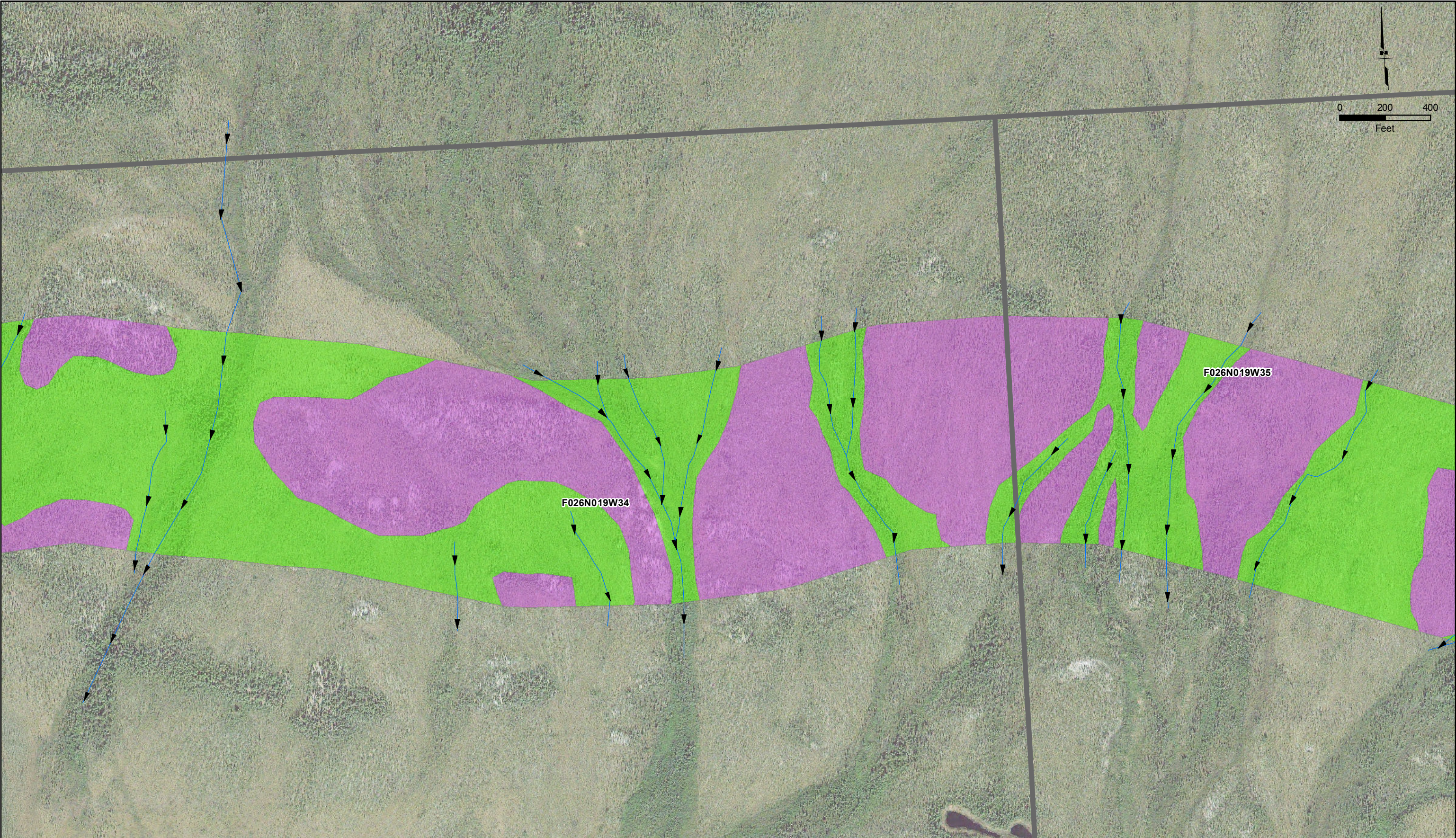
Eastern Portion of the Corridor Desktop Wetland Delineation Figure Set A	
Ambler Mining District Industrial Access Project	
June 24, 2016	Sheet: 9 of 50



Sections	Upland
Aerial Mapped Streams	Wetland

Native Selected Land	ANCSA Corporation Land
State Selected Land	State of Alaska Land
National Park Service Land	BLM

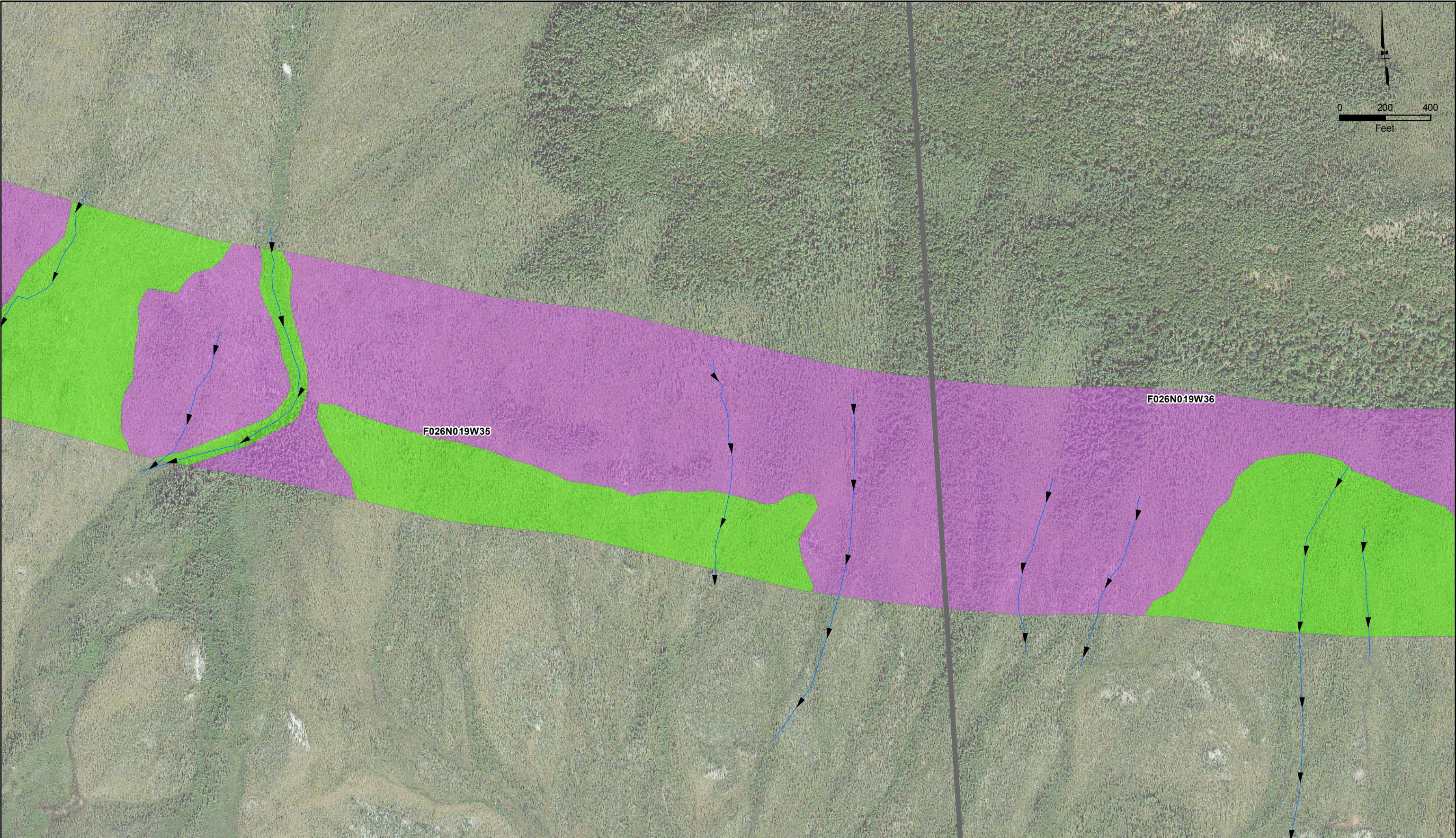
Eastern Portion of the Corridor Desktop Wetland Delineation Figure Set A	
Ambler Mining District Industrial Access Project	
June 24, 2016	Sheet:10 of 50



Sections	Upland
Aerial Mapped Streams	Wetland

Native Selected Land
ANCSA Corporation Land
State Selected Land
State of Alaska Land
National Park Service Land
BLM

Eastern Portion of the Corridor Desktop Wetland Delineation Figure Set A	
Ambler Mining District Industrial Access Project	
June 24, 2016	Sheet: 11 of 50



Sections	Upland
Aerial Mapped Streams	Wetland

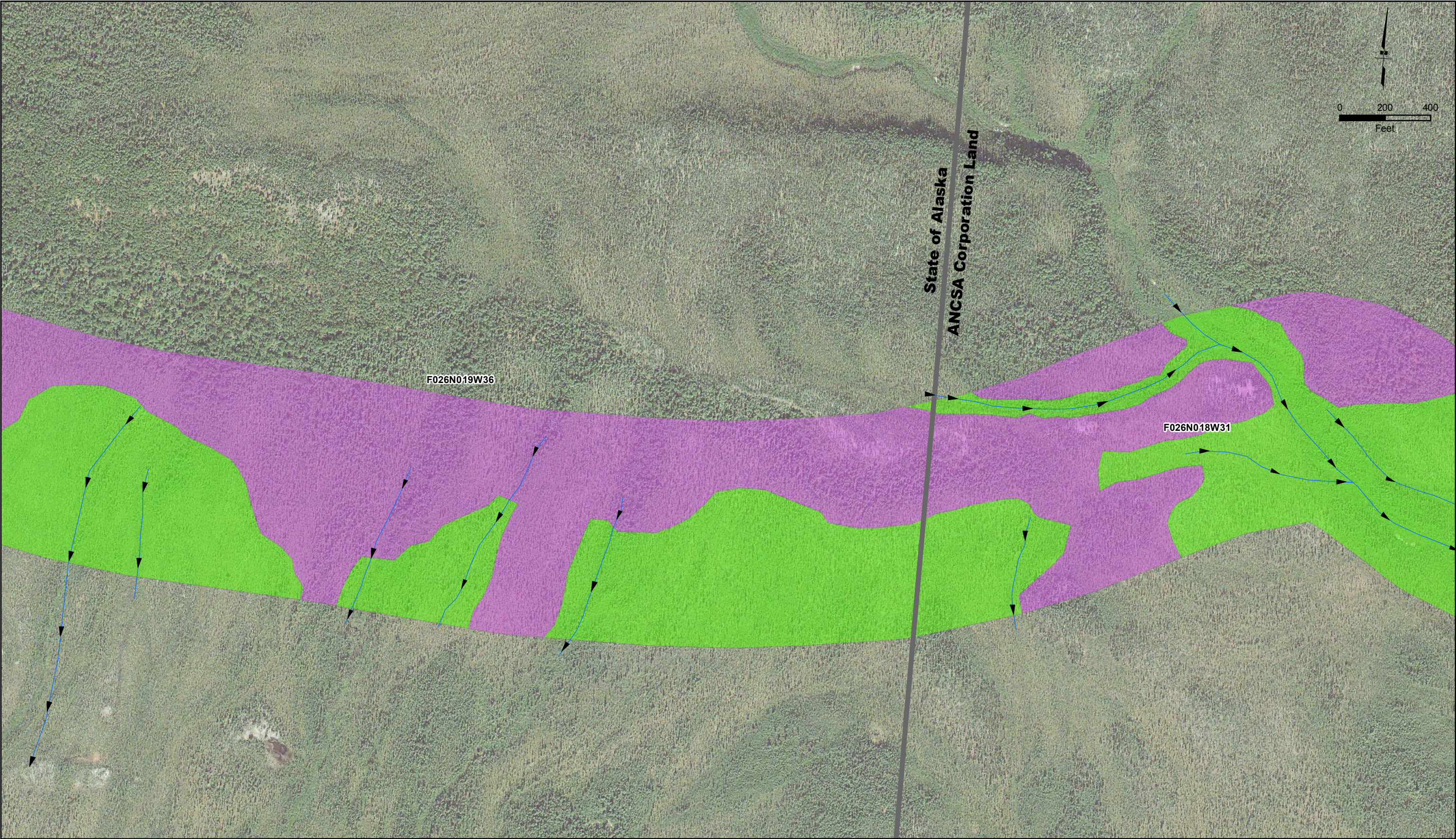
Native Selected Land
ANCSA Corporation Land
State Selected Land
State of Alaska Land
National Park Service Land
BLM

AMBLER MINING DISTRICT
INDUSTRIAL ACCESS ROAD


DOWL

AIDEA
Alaska Industrial Development
and Export Authority

Eastern Portion of the Corridor Desktop Wetland Delineation Figure Set A	
Ambler Mining District Industrial Access Project	
June 24, 2016	Sheet:12 of 50



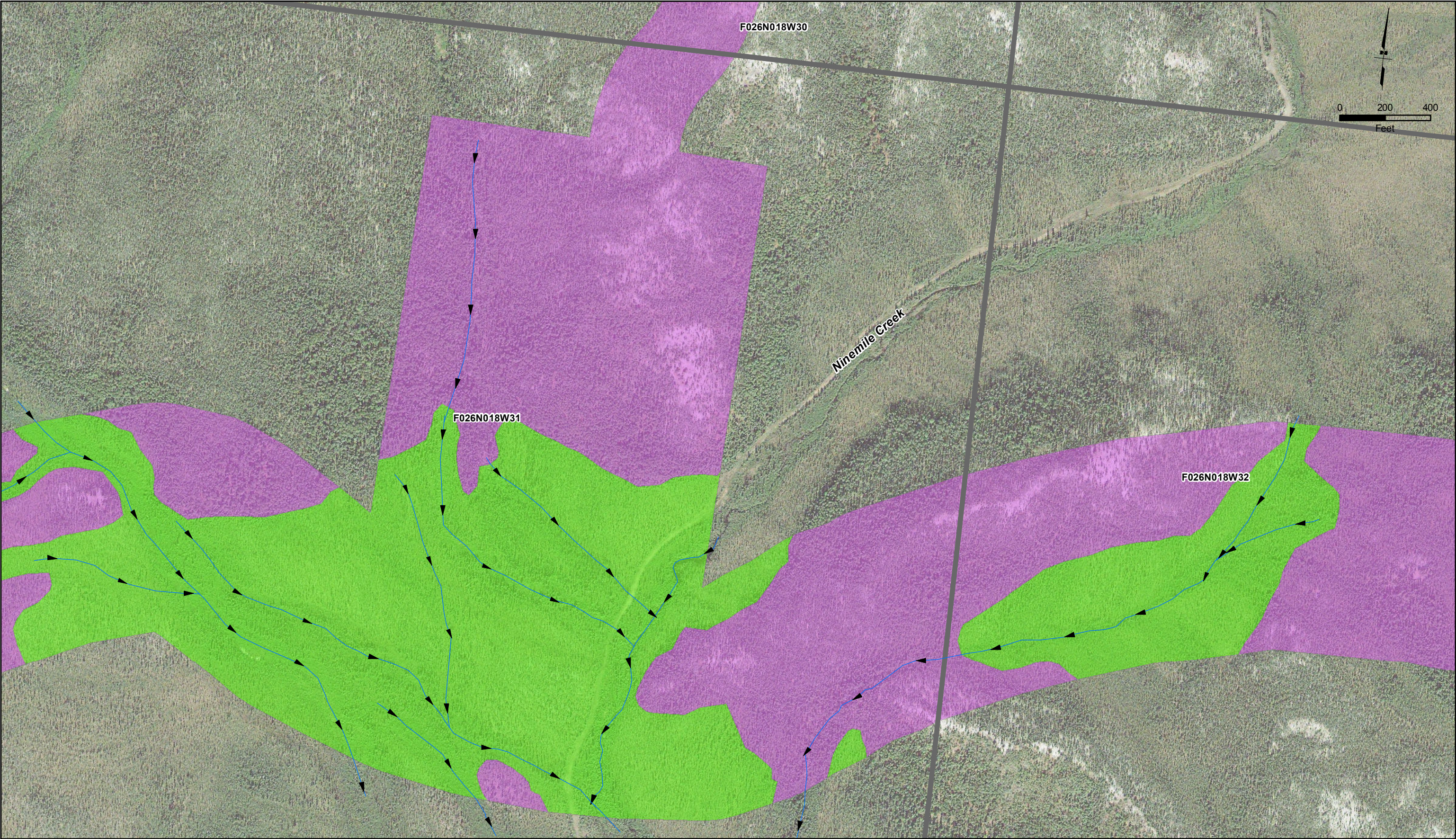
Sections	Upland
Aerial Mapped Streams	Wetland



INDUSTRIAL ACCESS ROAD

Alaska Industrial Development
and Export Authority

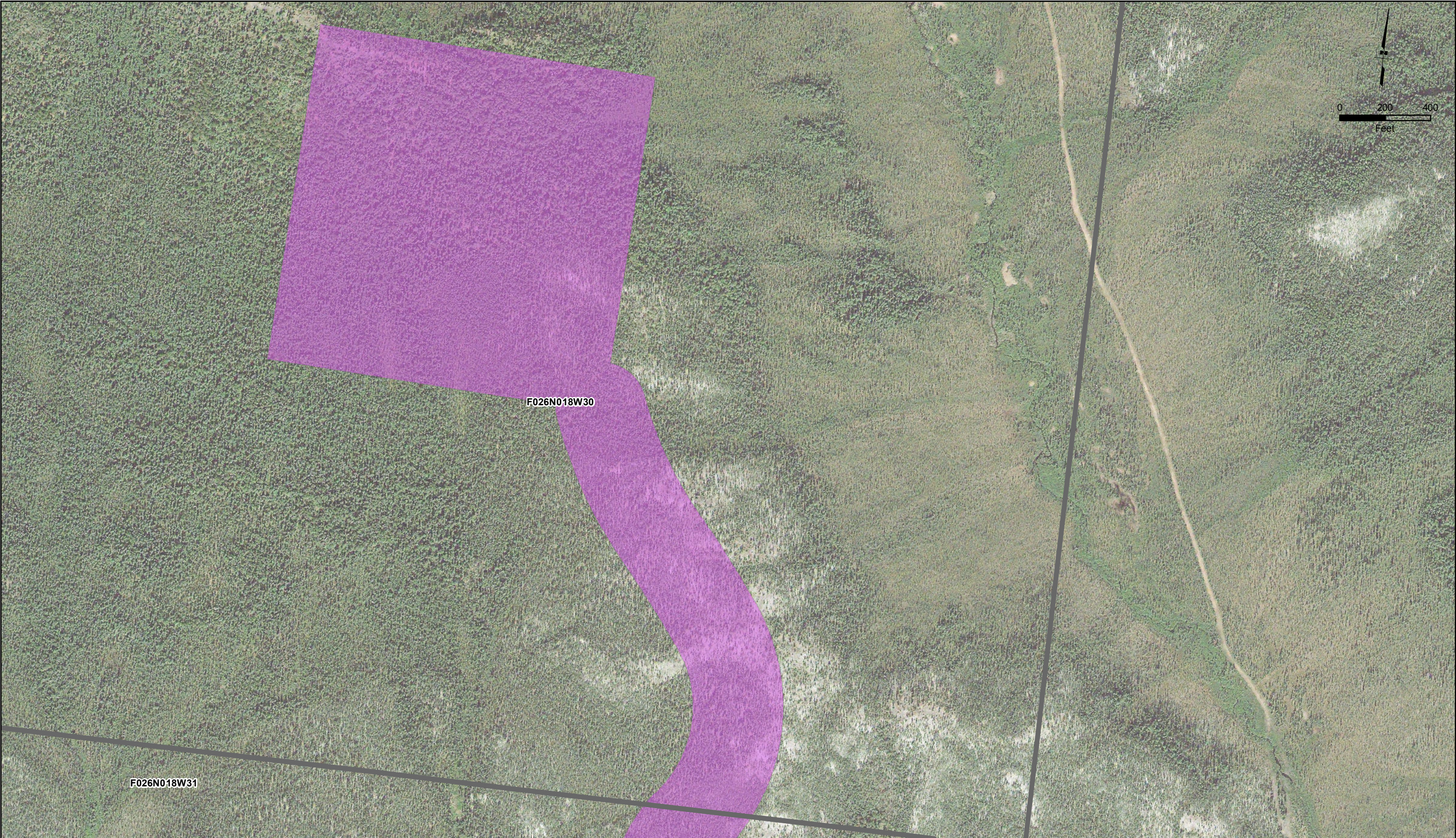
Eastern Portion of the Corridor Desktop Wetland Delineation Figure Set A	
Ambler Mining District Industrial Access Project	
June 24, 2016	Sheet:13 of 50



Sections	Upland
Aerial Mapped Streams	Wetland


Native Selected Land
ANCSA Corporation Land
State Selected Land
State of Alaska Land
National Park Service Land
BLM

Eastern Portion of the Corridor Desktop Wetland Delineation Figure Set A	
Ambler Mining District Industrial Access Project	
June 24, 2016	Sheet:14 of 50



Sections

Upland



AMBLER
MINING DISTRICT

INDUSTRIAL ACCESS ROAD

DOWL

AIDEA

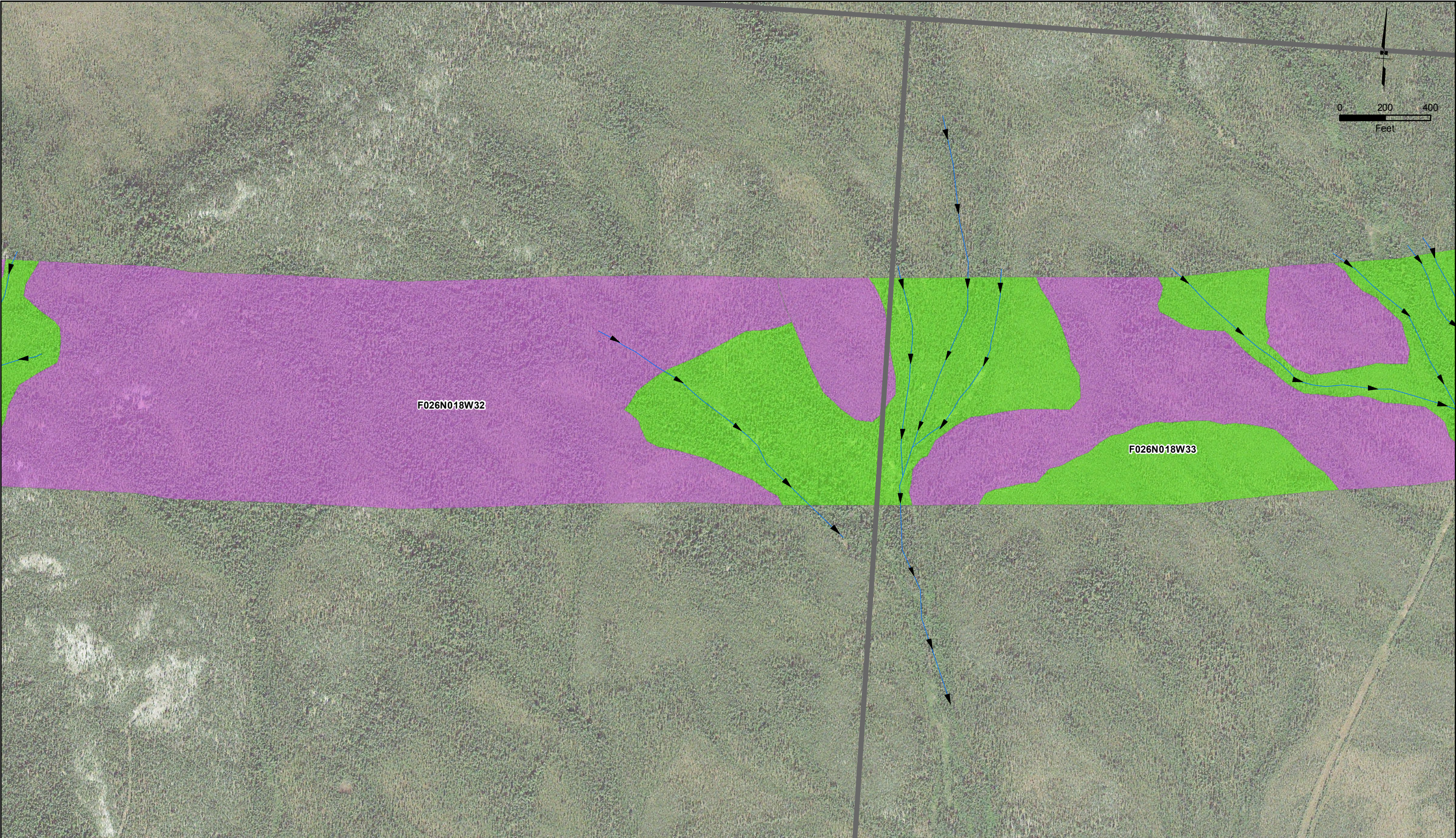
Natural Resource Development
and Export Authority

Eastern Portion of the Corridor
Desktop Wetland Delineation
Figure Set A

Ambler Mining District
Industrial Access Project

June 24, 2016

Sheet:15 of 50



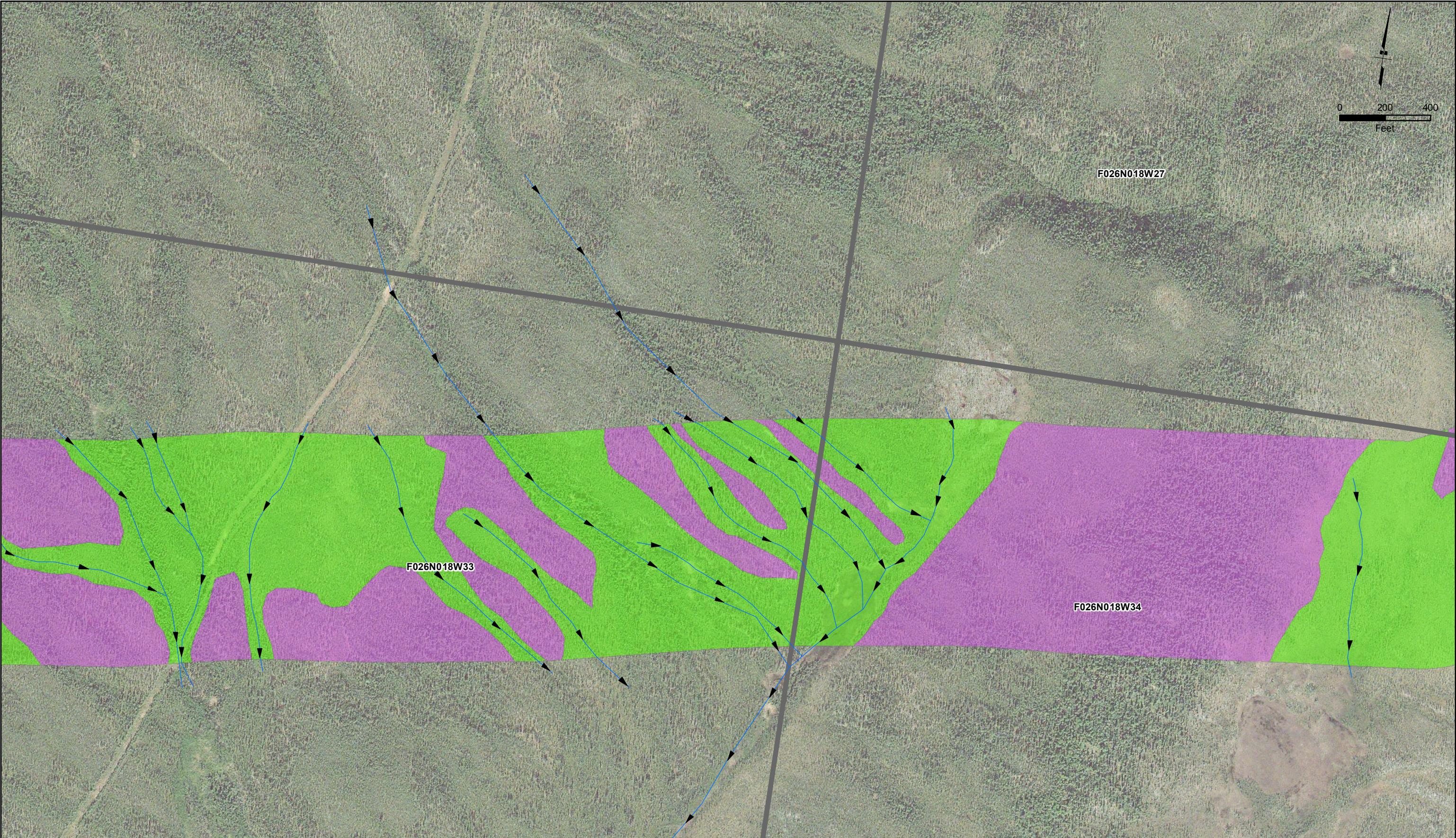
Sections	Upland
Aerial Mapped Streams	Wetland

Native Selected Land
ANCSA Corporation Land
State Selected Land
State of Alaska Land
National Park Service Land
BLM

INDUSTRIAL ACCESS ROAD

Alaska Industrial Development
and Export Authority

Eastern Portion of the Corridor Desktop Wetland Delineation Figure Set A	
Ambler Mining District Industrial Access Project	
June 24, 2016	Sheet:16 of 50



Sections	Upland
Aerial Mapped Streams	Wetland

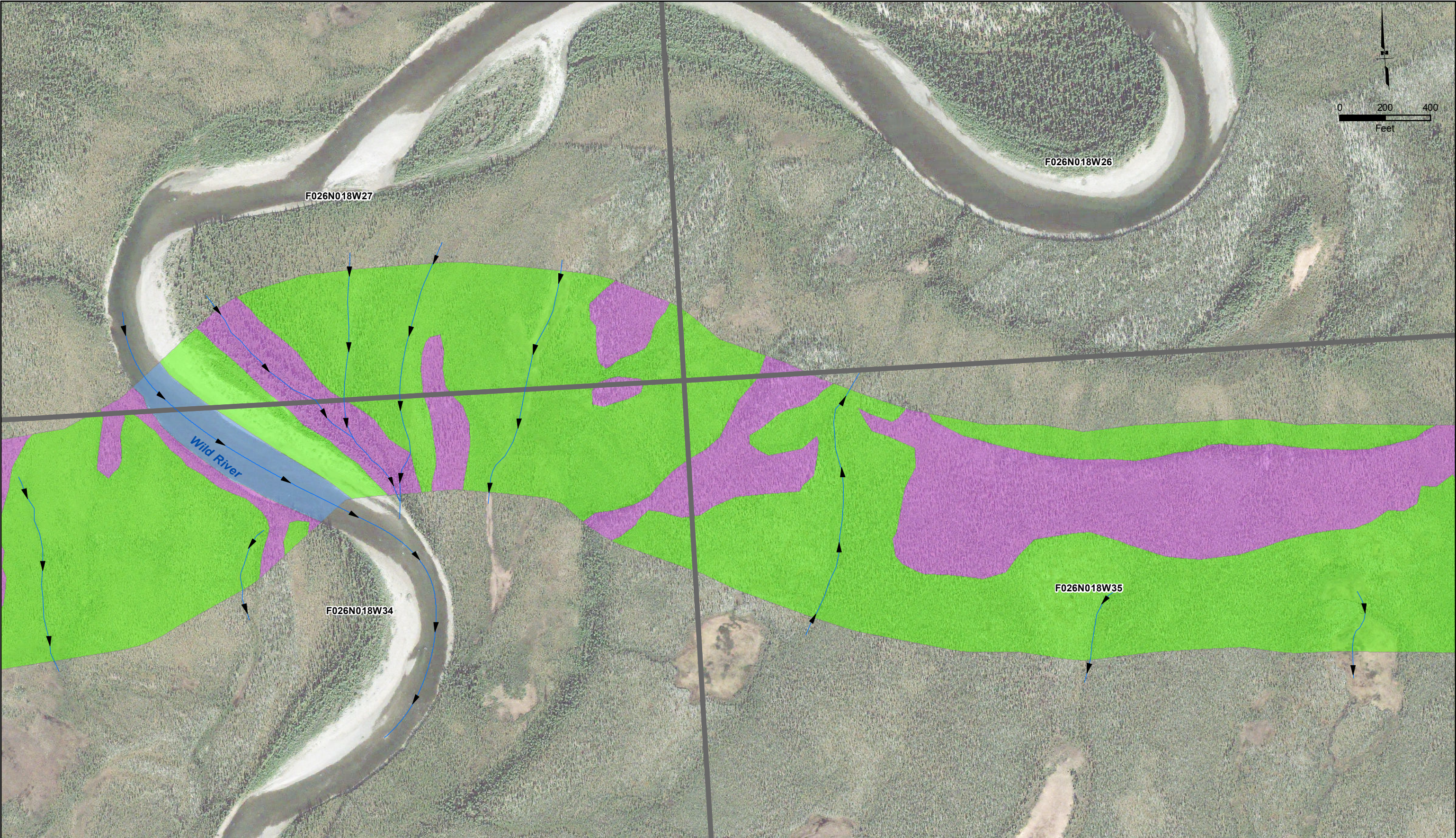
Native Selected Land
ANCSA Corporation Land
State Selected Land
State of Alaska Land
National Park Service Land
BLM

AMBLER
MINING DISTRICT
INDUSTRIAL ACCESS ROAD

DOWL

AIDEA
Alaska Industrial Development
and Export Authority

Eastern Portion of the Corridor Desktop Wetland Delineation Figure Set A	
Ambler Mining District Industrial Access Project	
June 24, 2016	Sheet:17 of 50



Sections	Open Water
Aerial Mapped Streams	Upland
	Wetland

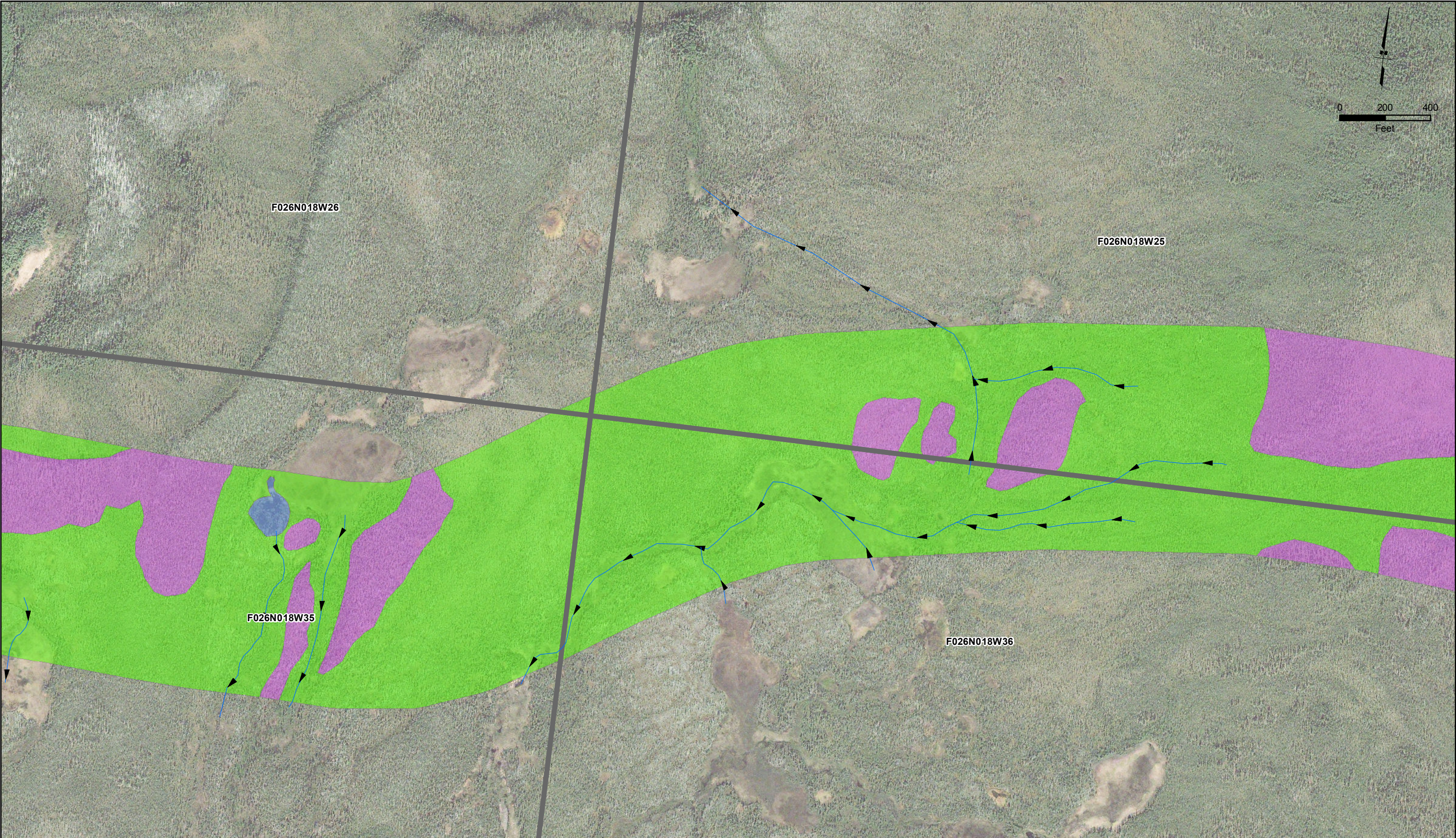
Native Selected Land
ANCSA Corporation Land
State Selected Land
State of Alaska Land
National Park Service Land
BLM

AMBLER MINING DISTRICT
INDUSTRIAL ACCESS ROAD

DOWL

AIDEA
Alaska Industrial Development
and Export Authority

Eastern Portion of the Corridor Desktop Wetland Delineation Figure Set A	
Ambler Mining District Industrial Access Project	
June 24, 2016	Sheet:18 of 50



Sections	Open Water
Aerial Mapped Streams	Upland
	Wetland

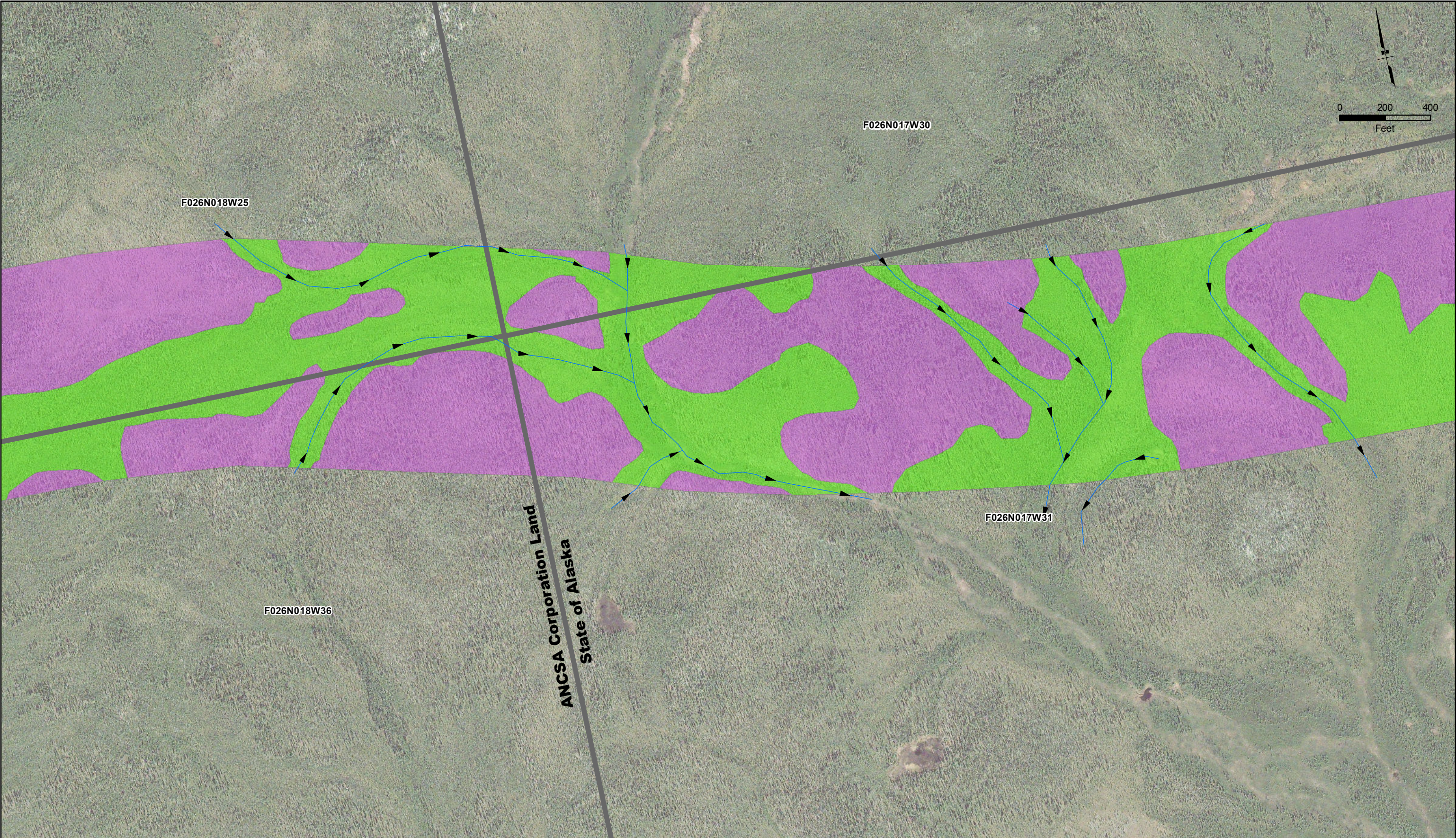
Native Selected Land
ANCSA Corporation Land
State Selected Land
State of Alaska Land
National Park Service Land
BLM

AMBLER
MINING DISTRICT
INDUSTRIAL ACCESS ROAD

DOWL

AIDEA
Alaska Industrial Development
and Export Authority

Eastern Portion of the Corridor Desktop Wetland Delineation Figure Set A	
Ambler Mining District Industrial Access Project	
June 24, 2016	Sheet:19 of 50



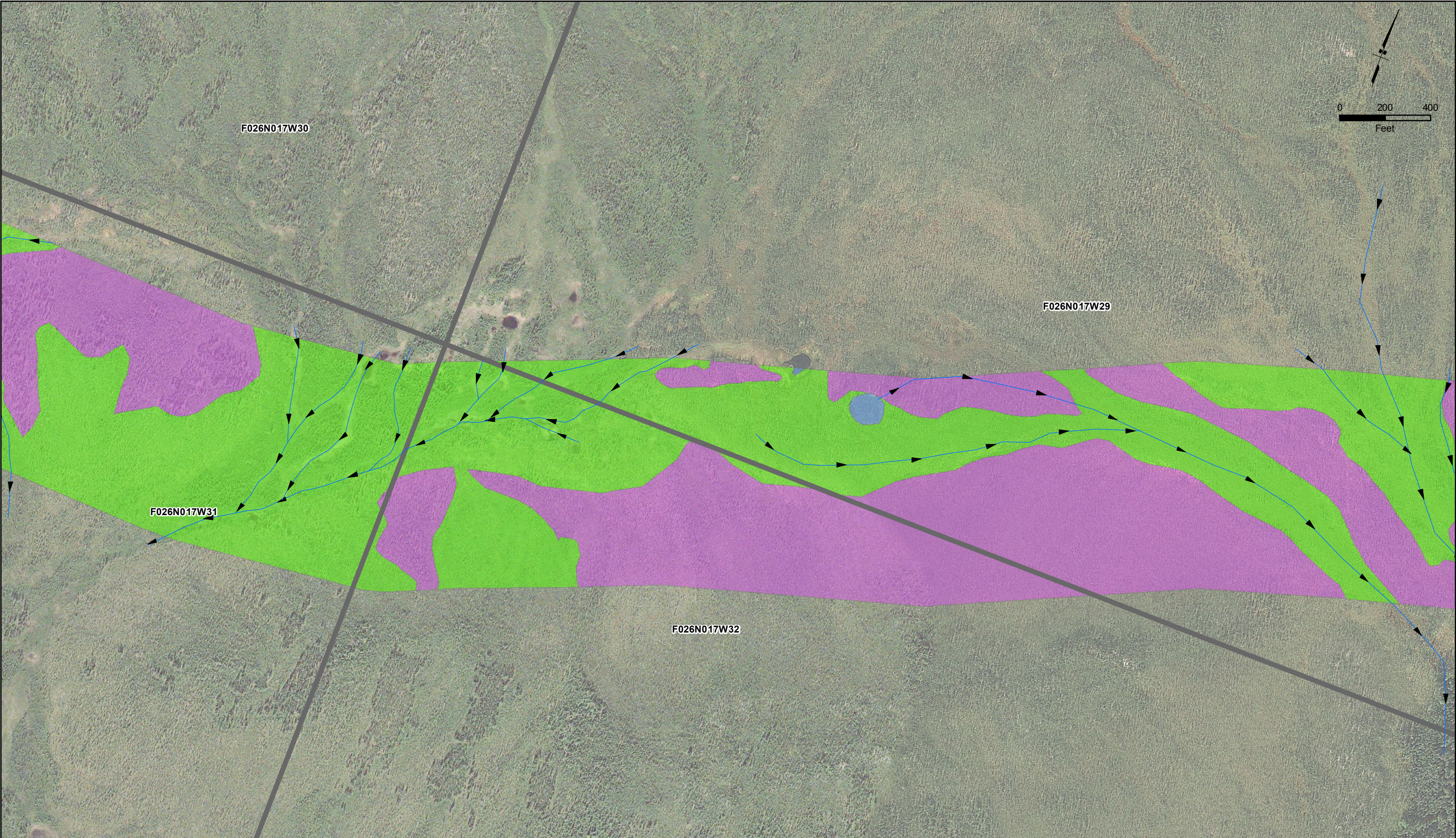
Sections	Upland
Aerial Mapped Streams	Wetland

Native Selected Land
ANCSA Corporation Land
State Selected Land
State of Alaska Land
National Park Service Land
BLM


INDUSTRIAL ACCESS ROAD

Alaska Industrial Development
and Export Authority

Eastern Portion of the Corridor Desktop Wetland Delineation Figure Set A	
Ambler Mining District Industrial Access Project	
June 24, 2016	Sheet:20 of 50



Sections	Open Water
Aerial Mapped Streams	Upland
	Wetland



AMBLER
MINING DISTRICT
INDUSTRIAL ACCESS ROAD

DOWL

AIDEA
Alaska Industrial Development
and Export Authority

Eastern Portion of the Corridor Desktop Wetland Delineation Figure Set A	
Ambler Mining District Industrial Access Project	
June 24, 2016	Sheet:21 of 50



Sections	Upland
Aerial Mapped Streams	Wetland

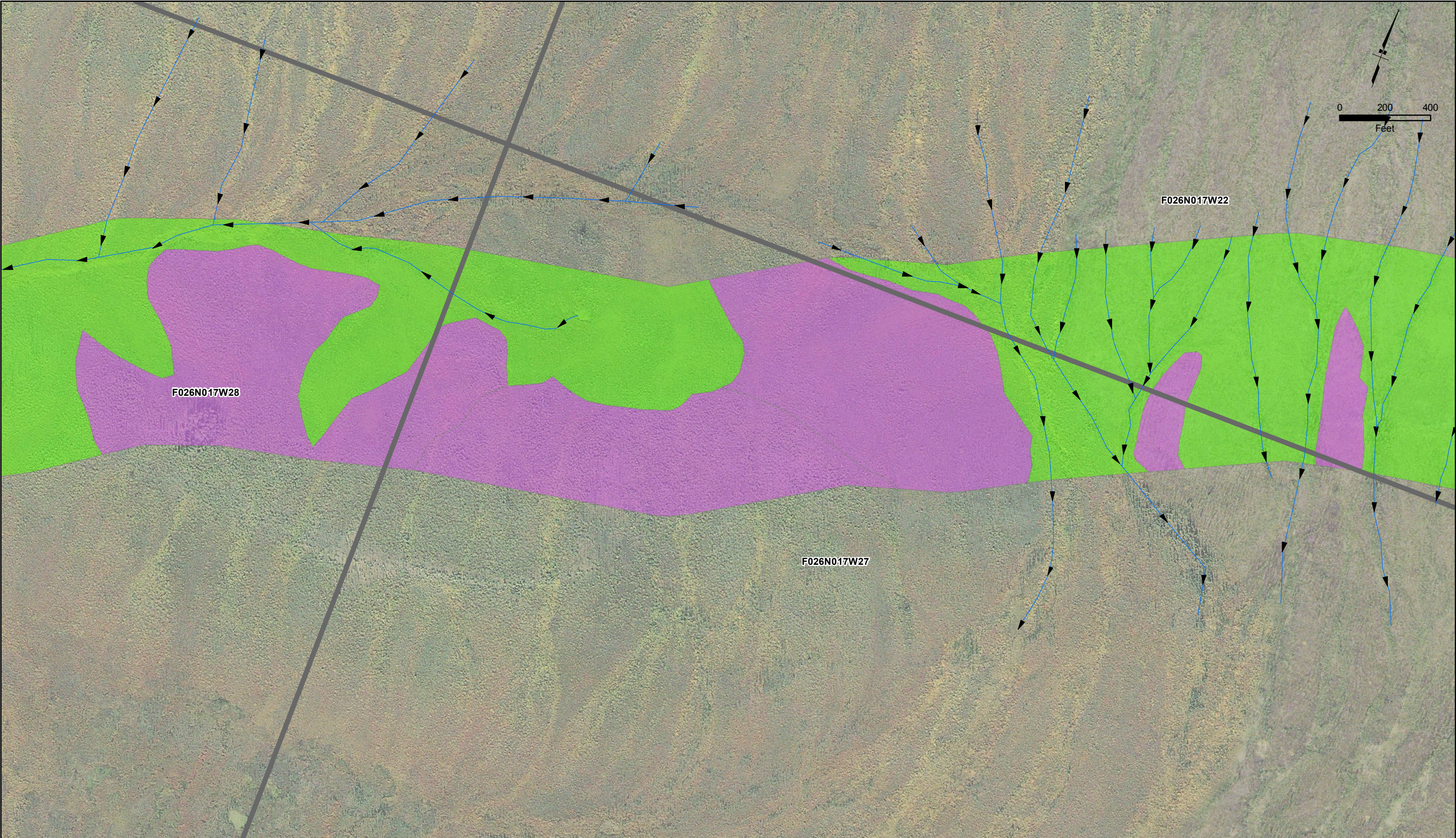
Native Selected Land	ANCSA Corporation Land
State Selected Land	State of Alaska Land
National Park Service Land	BLM

AMBLER
MINING DISTRICT
INDUSTRIAL ACCESS ROAD

DOWL

AIDEA
Alaska Industrial Development
and Export Authority

Eastern Portion of the Corridor Desktop Wetland Delineation Figure Set A	
Ambler Mining District Industrial Access Project	
June 24, 2016	Sheet:22 of 50



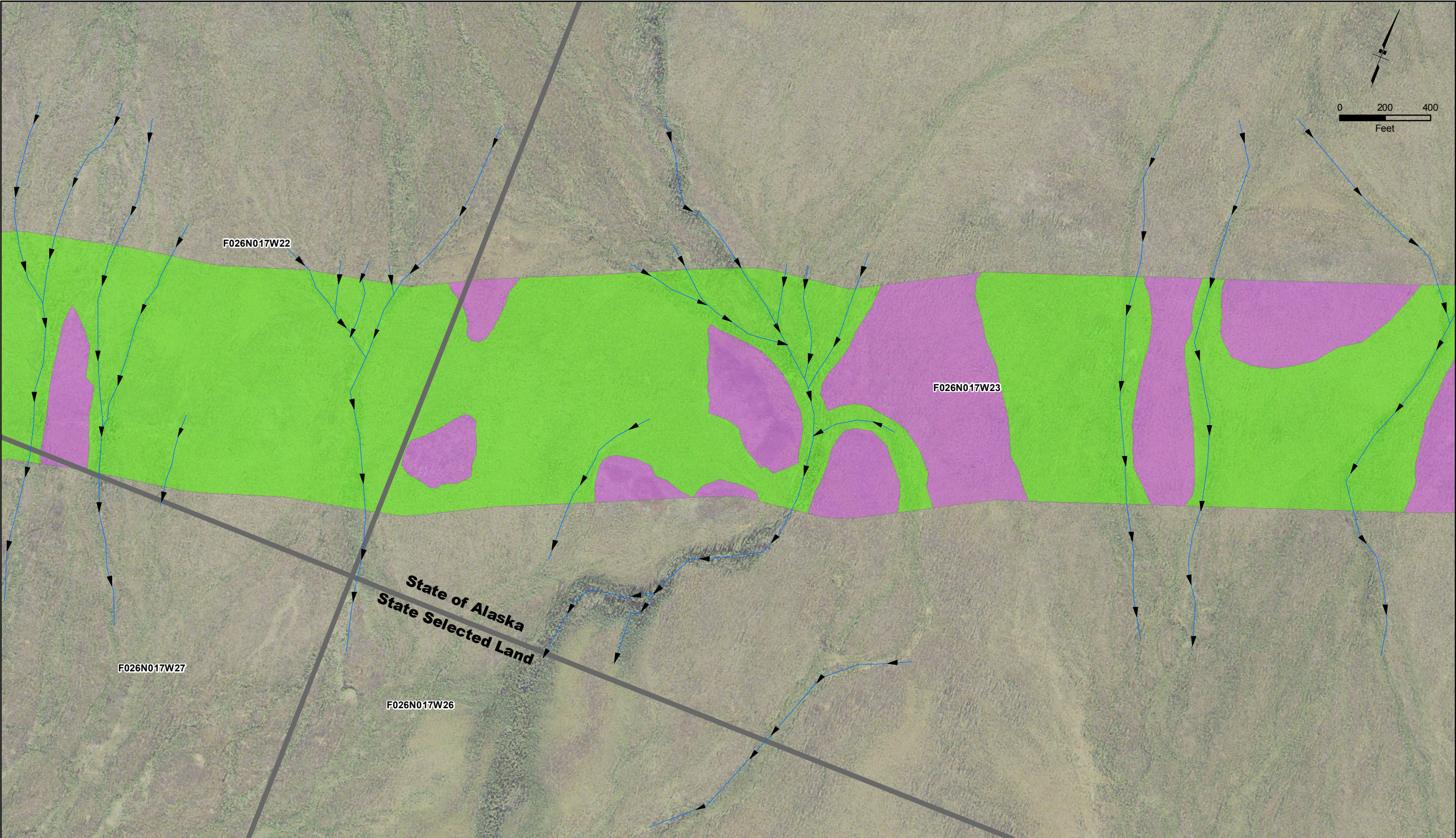
Sections	Upland
Aerial Mapped Streams	Wetland

Native Selected Land
ANCSA Corporation Land
State Selected Land
State of Alaska Land
National Park Service Land
BLM

INDUSTRIAL ACCESS ROAD

Alaska Industrial Development
and Export Authority

Eastern Portion of the Corridor Desktop Wetland Delineation Figure Set A	
Ambler Mining District Industrial Access Project	
June 24, 2016	Sheet:23 of 50



Sections	Upland
Aerial Mapped Streams	Wetland

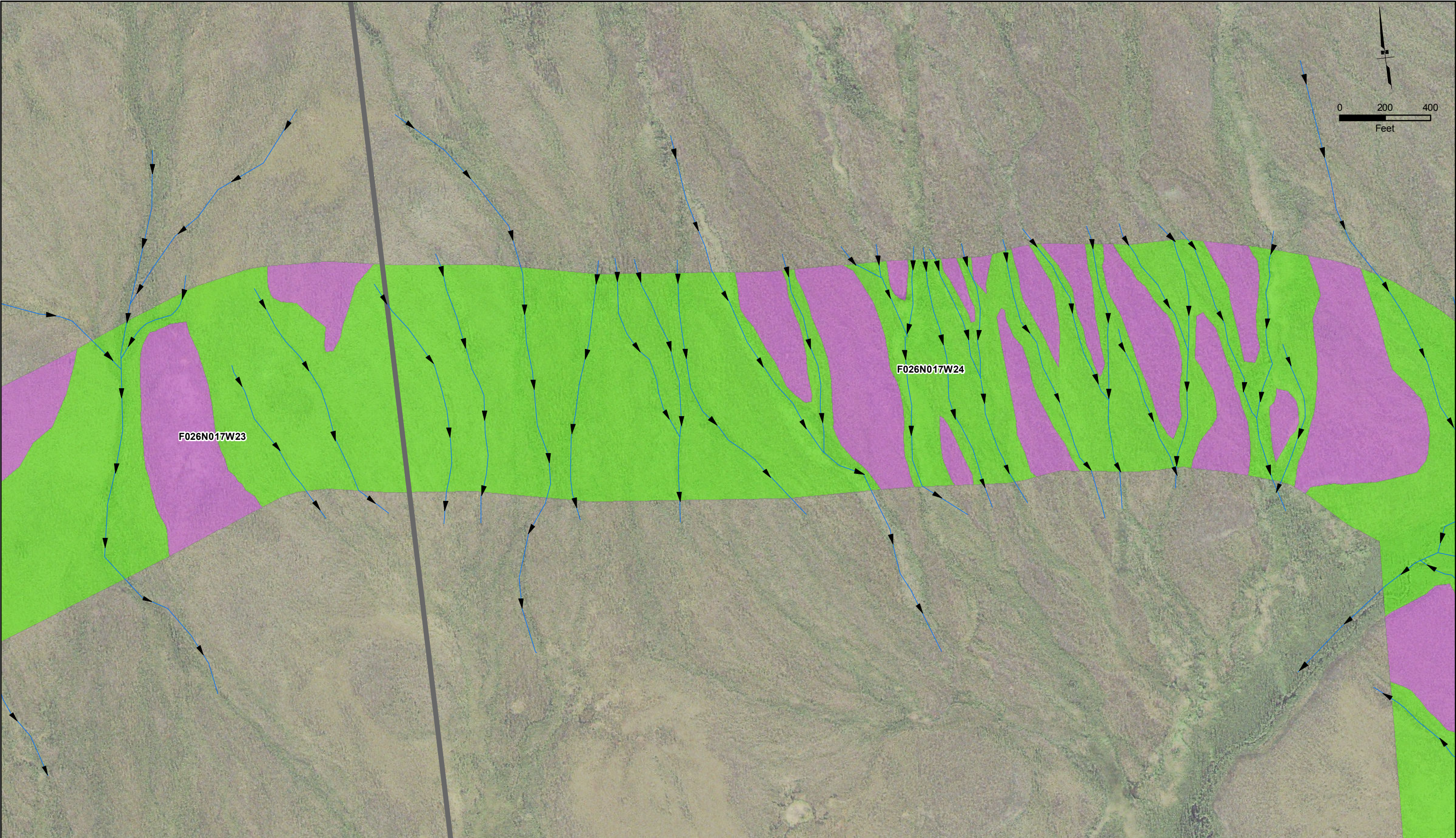
Native Selected Land
ANCSA Corporation Land
State Selected Land
State of Alaska Land
National Park Service Land
BLM

AMBLER MINING DISTRICT
INDUSTRIAL ACCESS ROAD

DOWL

AIDEA
Alaska Industrial Development
and Export Authority

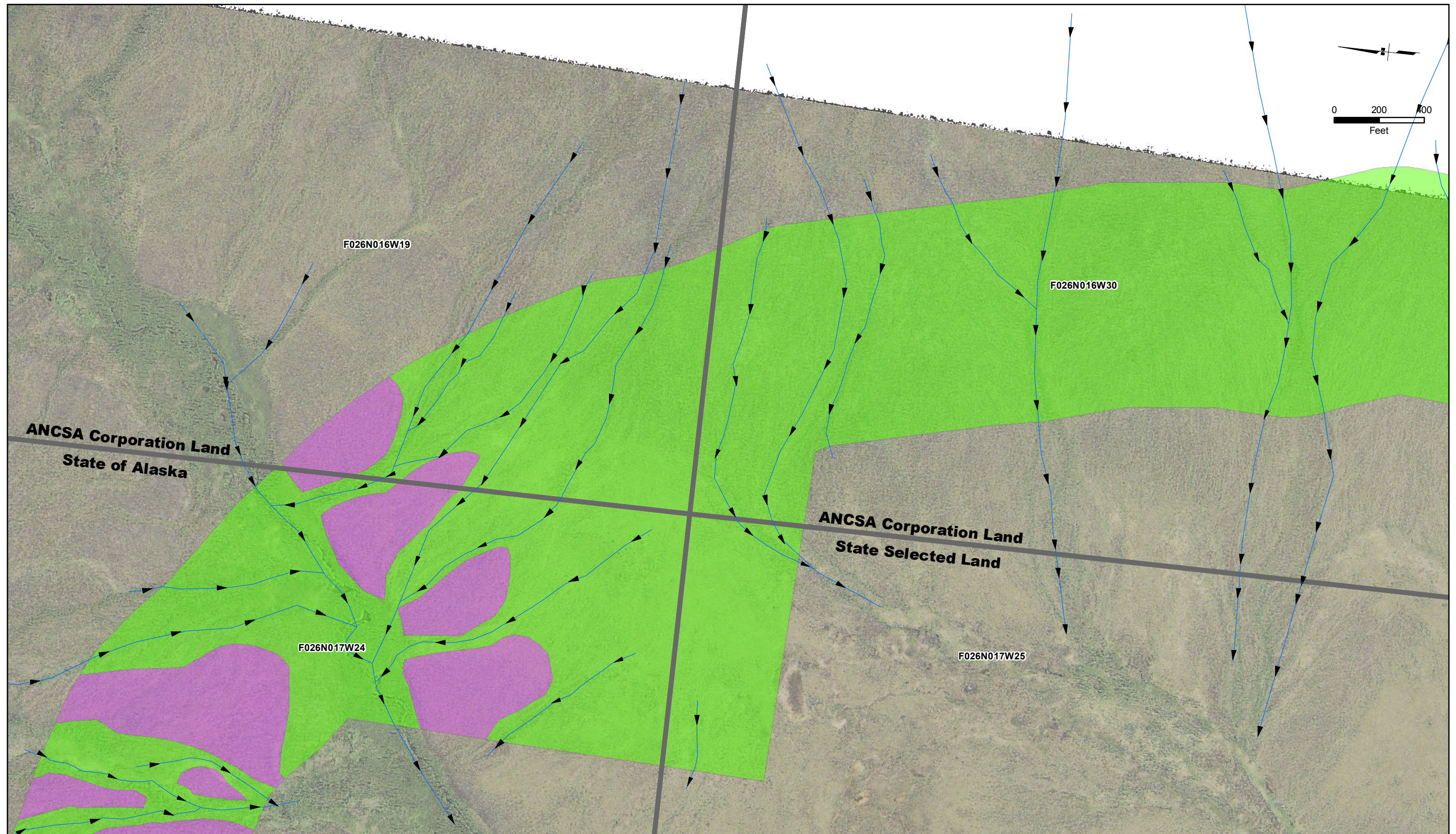
Eastern Portion of the Corridor Desktop Wetland Delineation Figure Set A	
Ambler Mining District Industrial Access Project	
June 24, 2016	Sheet:24 of 50



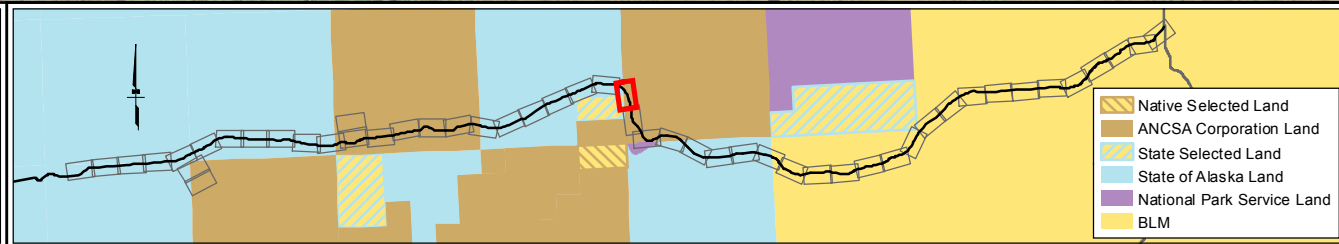
Sections	Upland
Aerial Mapped Streams	Wetland

Native Selected Land
ANCSA Corporation Land
State Selected Land
State of Alaska Land
National Park Service Land
BLM

Eastern Portion of the Corridor Desktop Wetland Delineation Figure Set A	
Ambler Mining District Industrial Access Project	
June 24, 2016	Sheet:25 of 50



Sections	Upland
Aerial Mapped Streams	Wetland

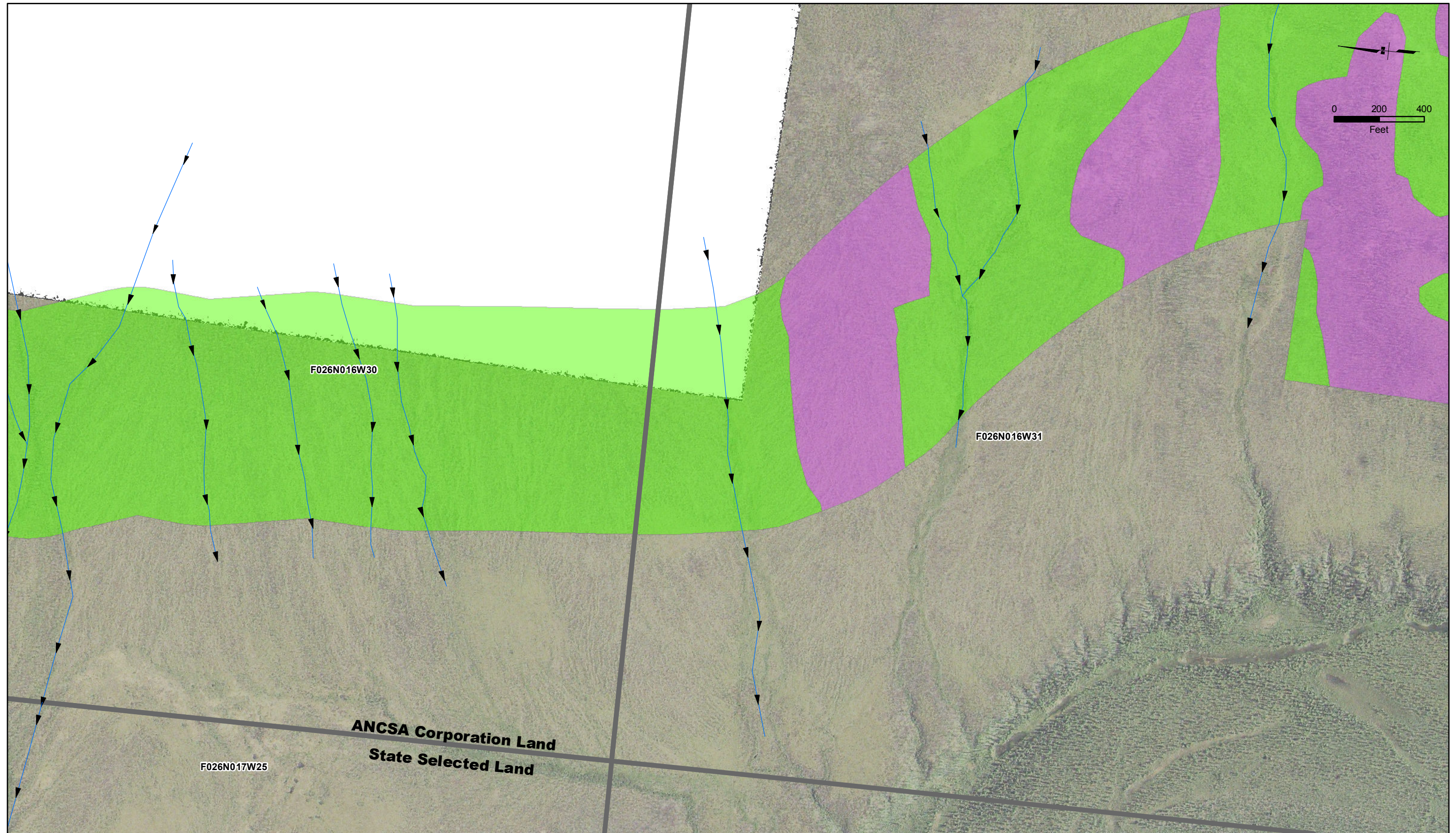


AMBLER
MINING DISTRICT
INDUSTRIAL ACCESS ROAD

DOWL

AIDEA
Alaska Industrial Development
and Export Authority

Eastern Portion of the Corridor Desktop Wetland Delineation Figure Set A	
Ambler Mining District Industrial Access Project	
June 24, 2016	Sheet:26 of 50



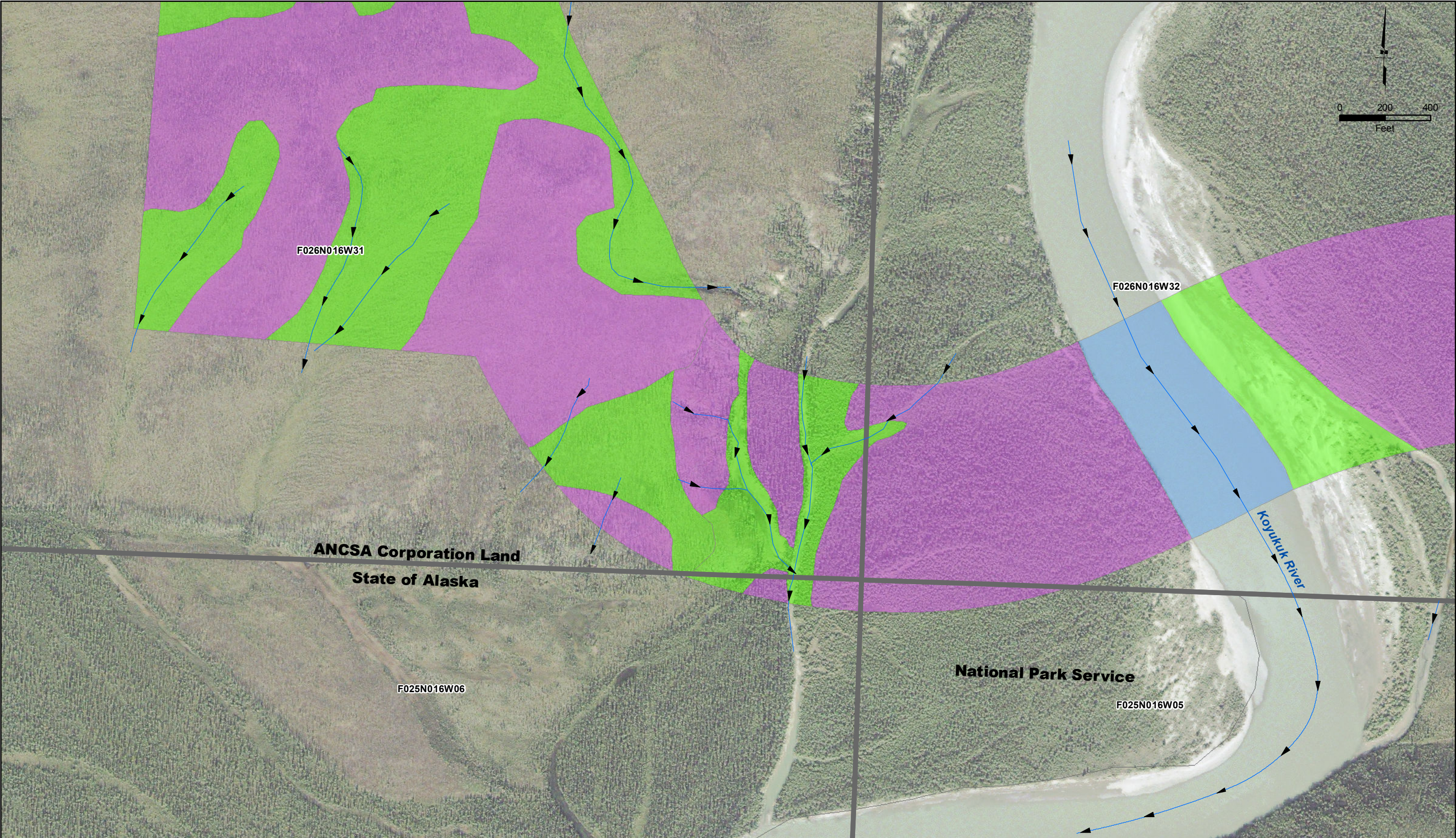
Sections	Upland
Aerial Mapped Streams	Wetland

Native Selected Land	ANCSA Corporation Land
State Selected Land	State of Alaska Land
National Park Service Land	BLM

INDUSTRIAL ACCESS ROAD

Alaska Industrial Development
and Export Authority

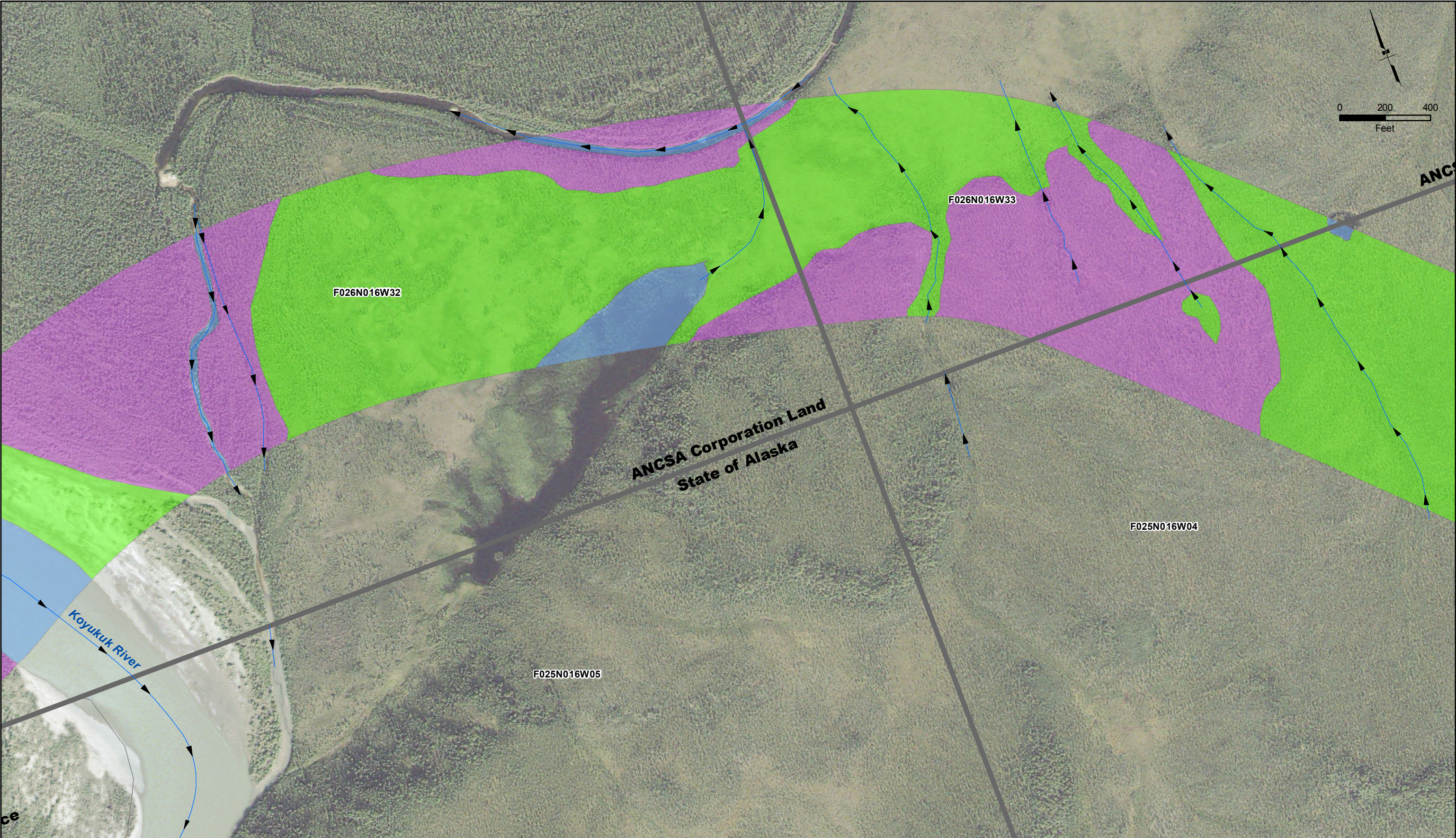
Eastern Portion of the Corridor Desktop Wetland Delineation Figure Set A	
Ambler Mining District Industrial Access Project	
June 24, 2016	Sheet:27 of 50



Sections	Open Water
Aerial Mapped Streams	Upland
	Wetland

Native Selected Land	State of Alaska Land
ANCSA Corporation Land	National Park Service Land
State Selected Land	BLM

Eastern Portion of the Corridor Desktop Wetland Delineation Figure Set A	
Ambler Mining District Industrial Access Project	
June 24, 2016	Sheet:28 of 50



Sections	Open Water
Aerial Mapped Streams	Upland
	Wetland

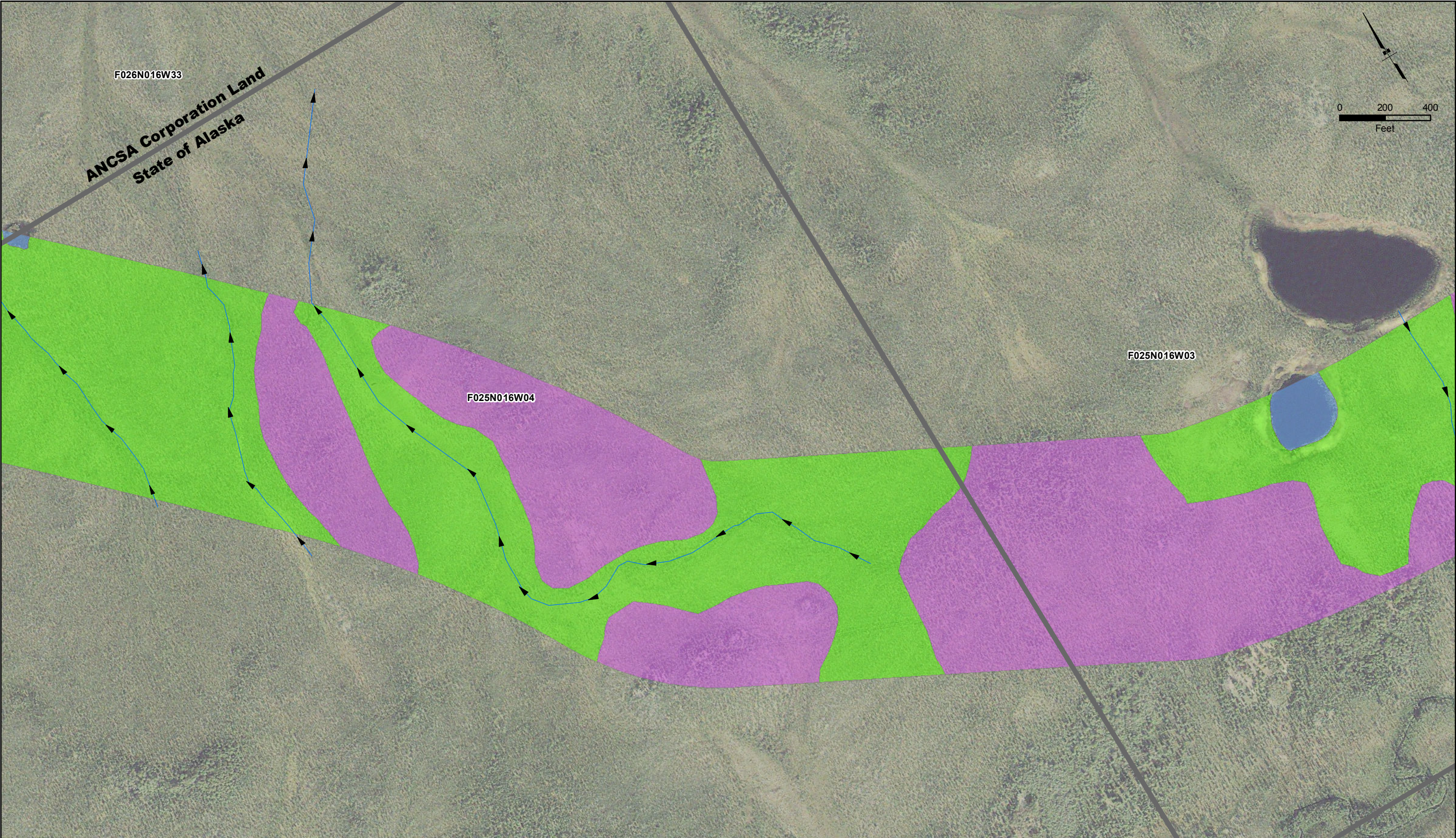
Native Selected Land	ANCSA Corporation Land
State Selected Land	State of Alaska Land
National Park Service Land	BLM

AMBLER MINING DISTRICT
INDUSTRIAL ACCESS ROAD

DOWL

AIDEA
Alaska Industrial Development
and Export Authority

Eastern Portion of the Corridor Desktop Wetland Delineation Figure Set A	
Ambler Mining District Industrial Access Project	
June 24, 2016	Sheet:29 of 50



Sections	Open Water
Aerial Mapped Streams	Upland
	Wetland

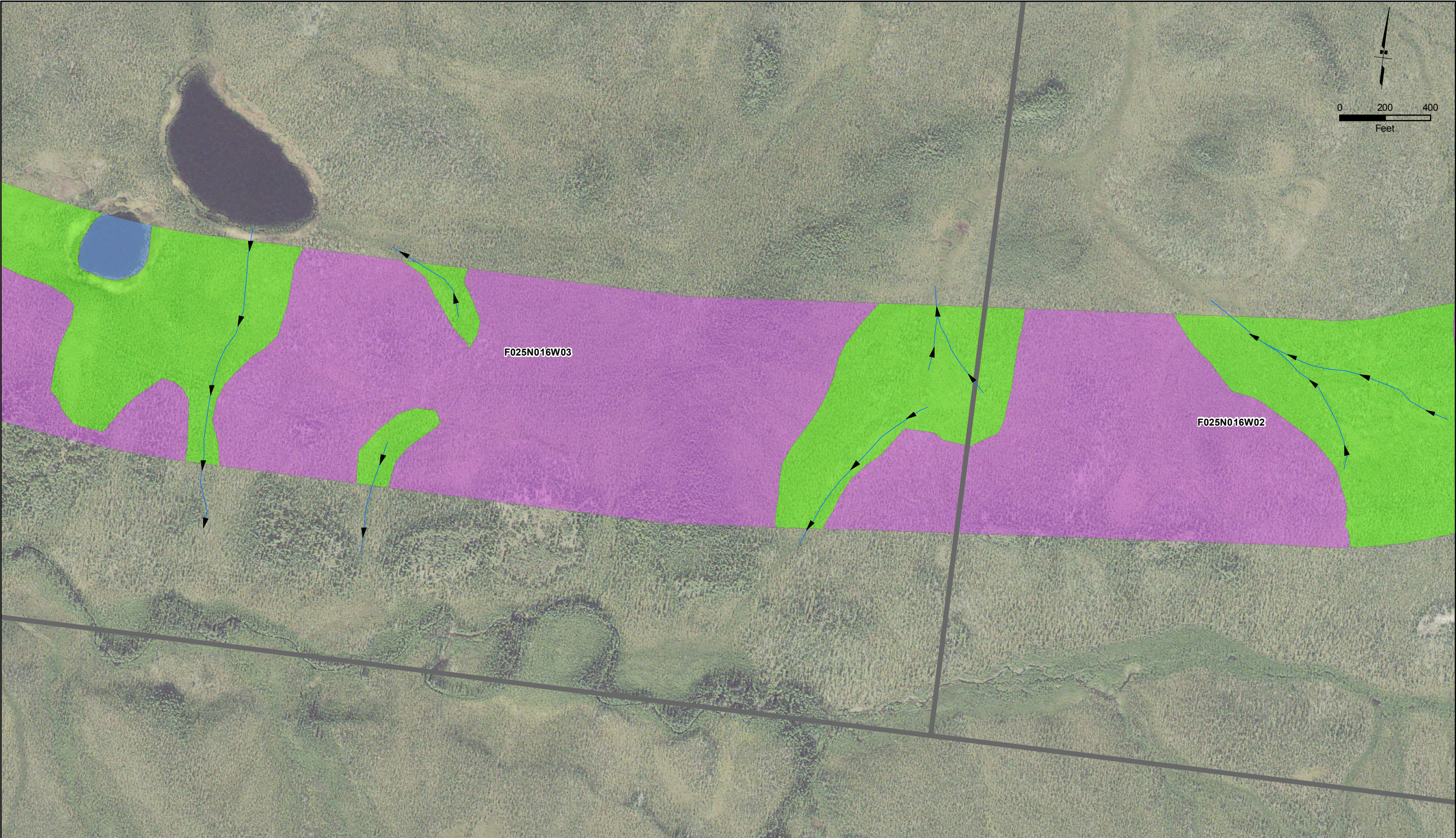
Native Selected Land	ANCSA Corporation Land
State Selected Land	State of Alaska Land
National Park Service Land	BLM

AMBLER MINING DISTRICT
INDUSTRIAL ACCESS ROAD

DOWL

AIDEA
Alaska Industrial Development
and Export Authority

Eastern Portion of the Corridor Desktop Wetland Delineation Figure Set A	
Ambler Mining District Industrial Access Project	
June 24, 2016	Sheet:30 of 50



Sections	Open Water
Aerial Mapped Streams	Upland
	Wetland

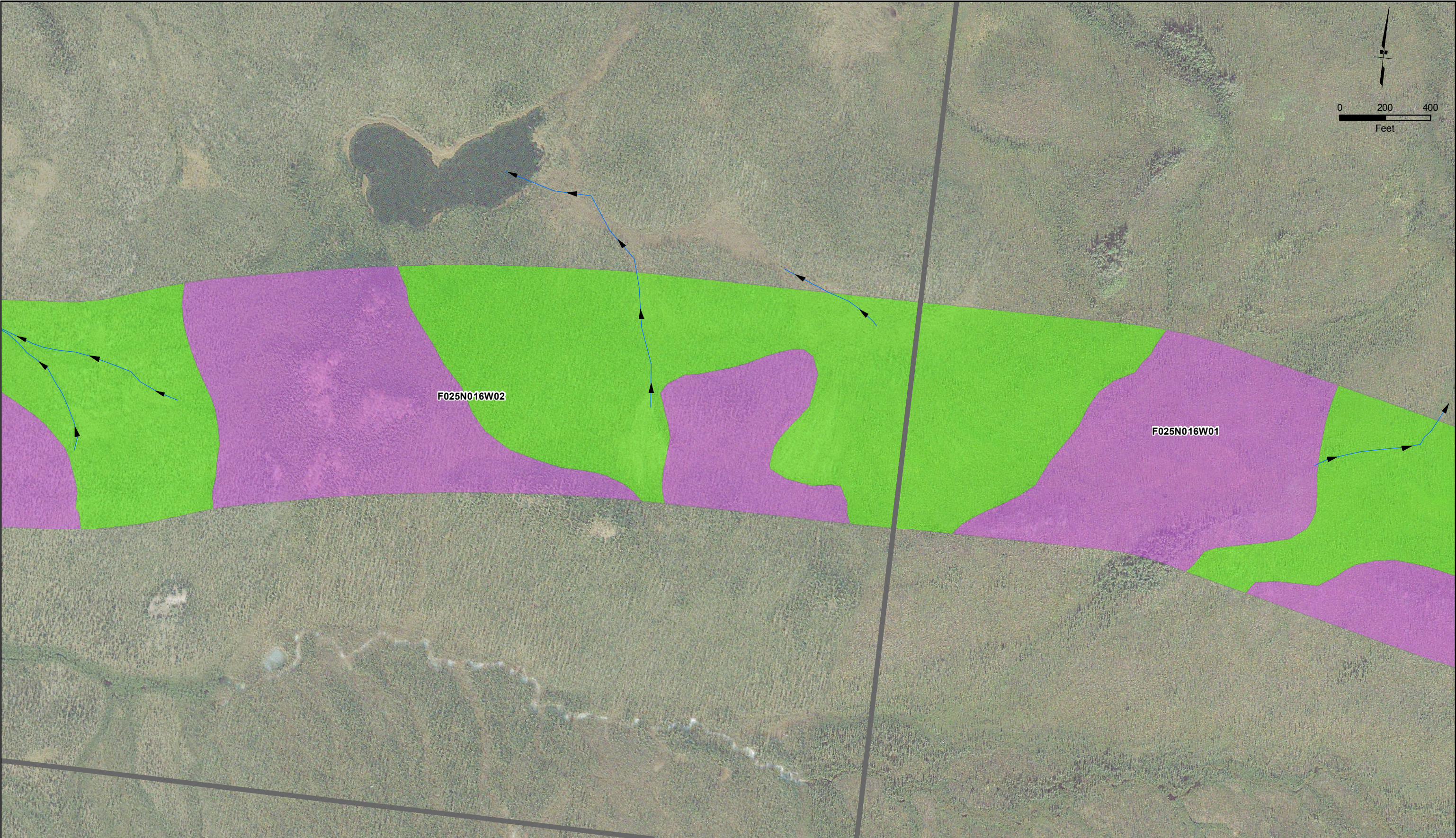
Native Selected Land	ANCSA Corporation Land
State Selected Land	State of Alaska Land
National Park Service Land	BLM

AMBLER MINING DISTRICT
INDUSTRIAL ACCESS ROAD

DOWL

AIDEA
Alaska Industrial Development
and Export Authority

Eastern Portion of the Corridor Desktop Wetland Delineation Figure Set A	
Ambler Mining District Industrial Access Project	
June 24, 2016	Sheet:31 of 50



Sections	Upland
Aerial Mapped Streams	Wetland

Native Selected Land	ANCSA Corporation Land
State Selected Land	State of Alaska Land
National Park Service Land	BLM

AMBLER MINING DISTRICT
INDUSTRIAL ACCESS ROAD

DOWL

AIDEA
Alaska Industrial Development
and Export Authority

Eastern Portion of the Corridor Desktop Wetland Delineation Figure Set A	
Ambler Mining District Industrial Access Project	
June 24, 2016	Sheet:32 of 50



Sections	Open Water
Aerial Mapped Streams	Upland
	Wetland

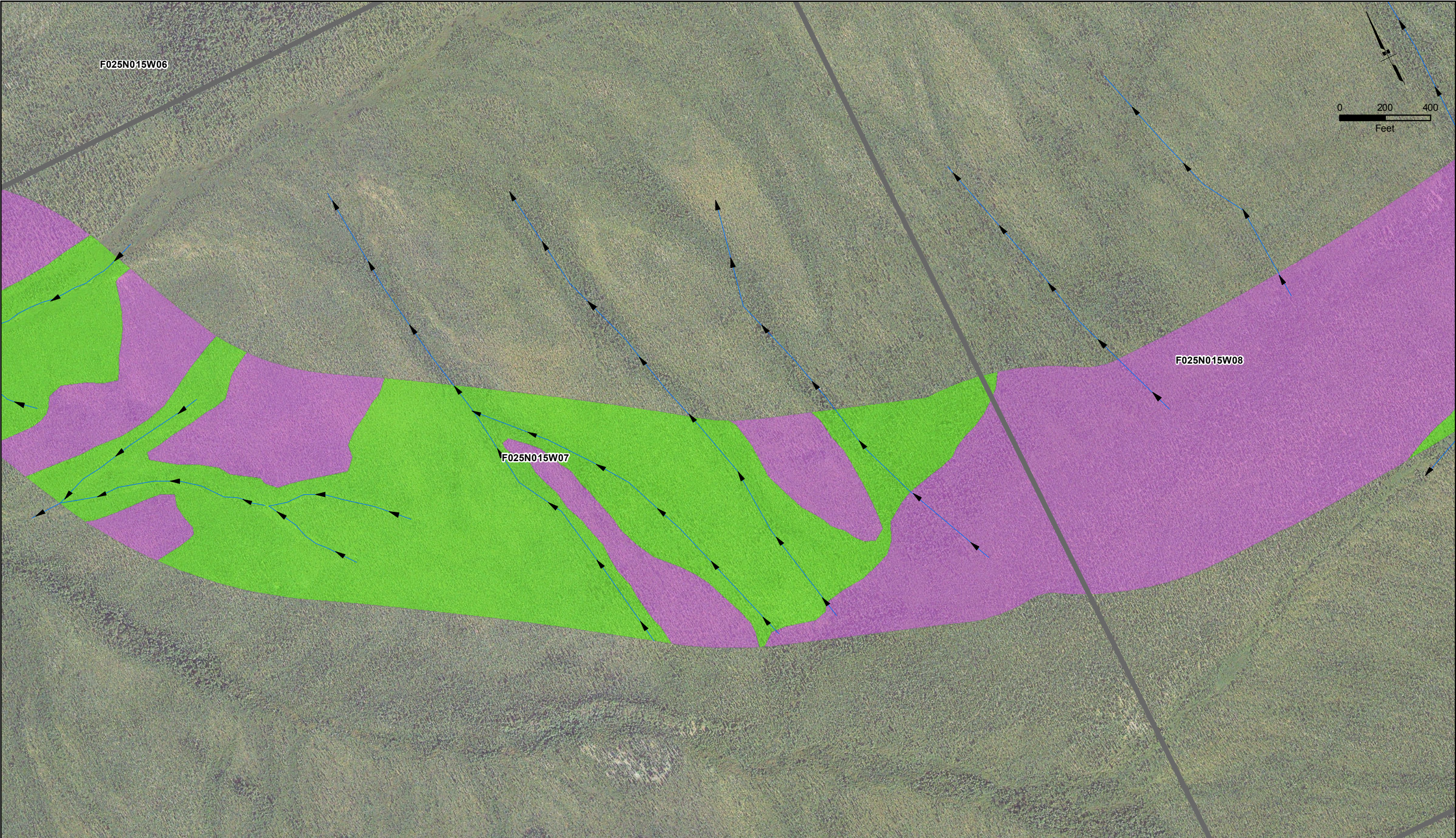
Native Selected Land
ANCSA Corporation Land
State Selected Land
State of Alaska Land
National Park Service Land
BLM

AMBLER MINING DISTRICT
INDUSTRIAL ACCESS ROAD

DOWL

AIDEA
Alaska Industrial Development
and Export Authority

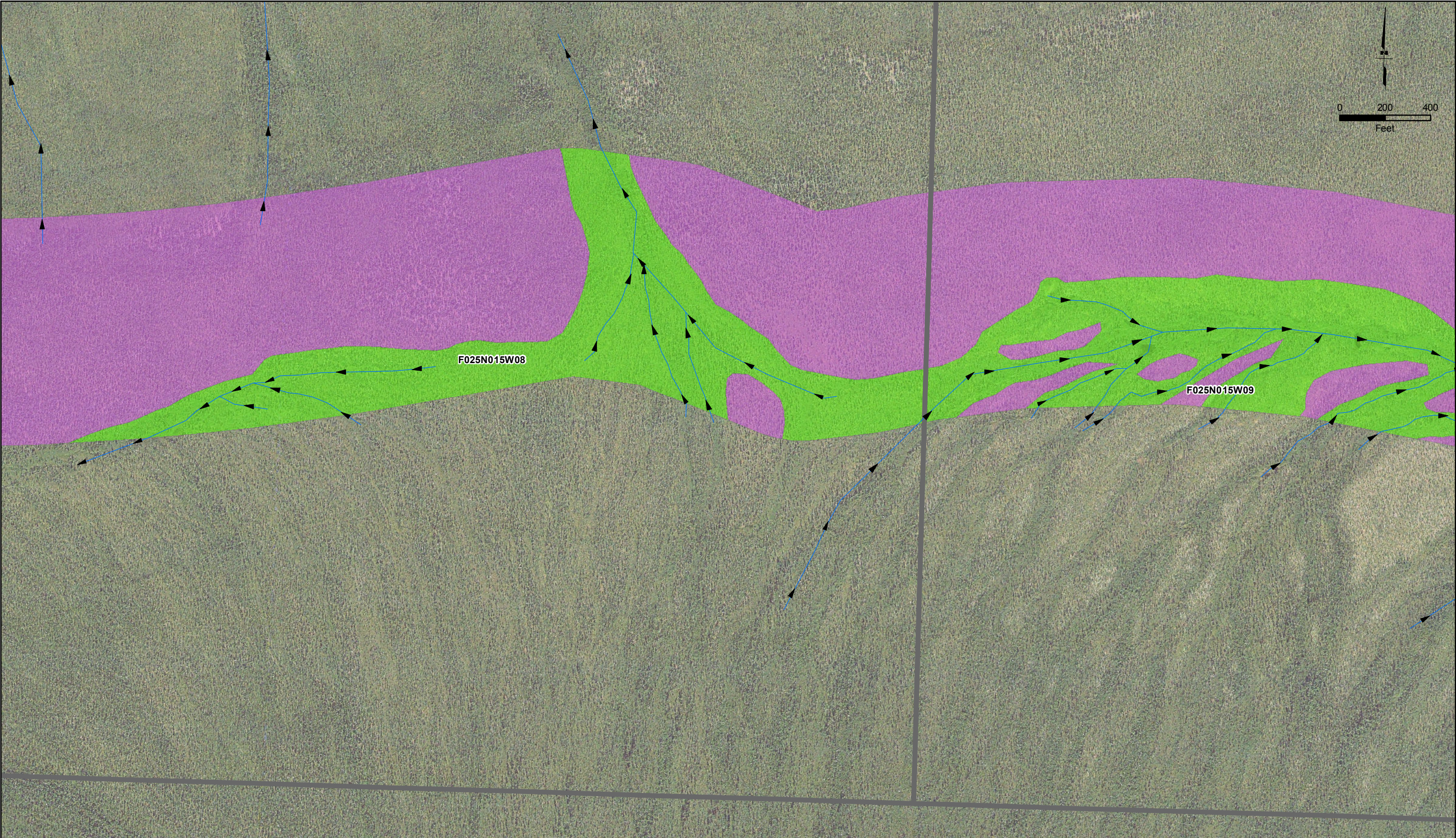
Eastern Portion of the Corridor Desktop Wetland Delineation Figure Set A	
Ambler Mining District Industrial Access Project	
June 24, 2016	Sheet:33 of 50



Sections	Upland
Aerial Mapped Streams	Wetland

Native Selected Land
ANCSA Corporation Land
State Selected Land
State of Alaska Land
National Park Service Land
BLM

Eastern Portion of the Corridor Desktop Wetland Delineation Figure Set A	
Ambler Mining District Industrial Access Project	
June 24, 2016	Sheet:34 of 50




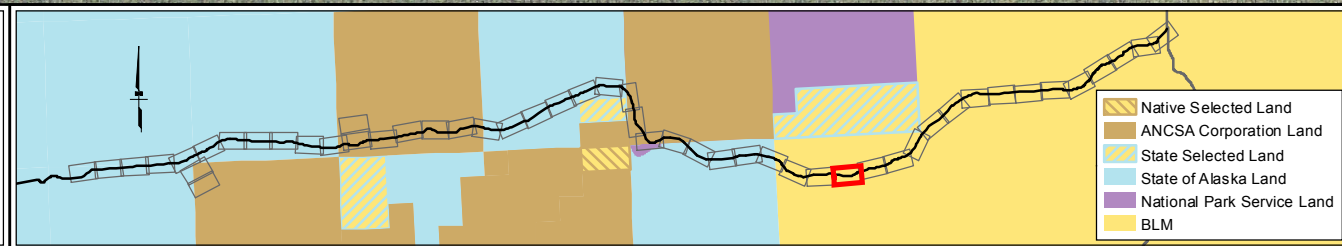
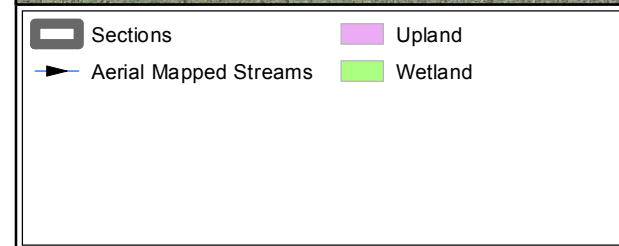
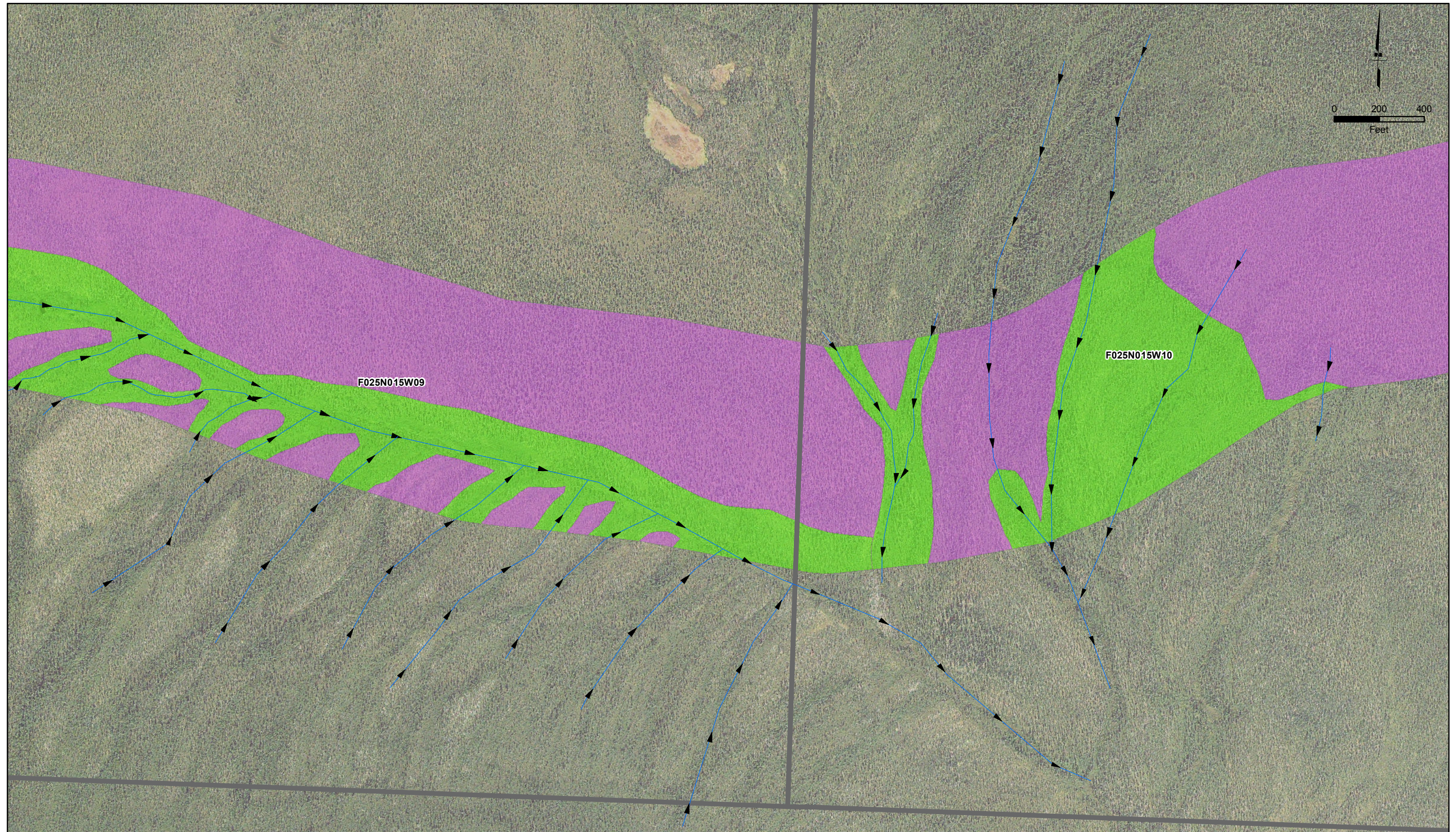
Sections	Upland
Aerial Mapped Streams	Wetland

Native Selected Land	ANCSA Corporation Land
State Selected Land	State of Alaska Land
National Park Service Land	BLM

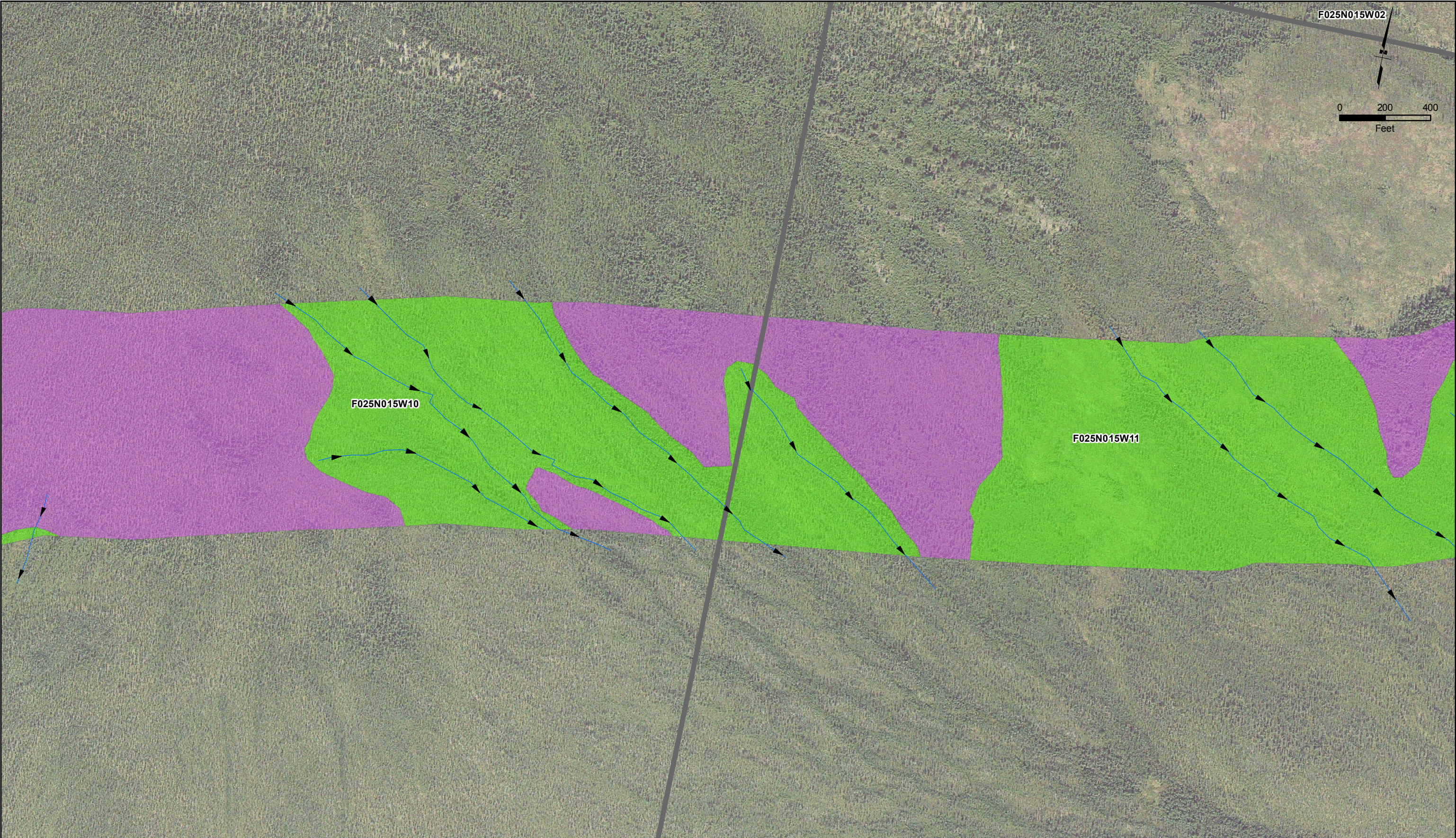
INDUSTRIAL ACCESS ROAD

Alaska Industrial Development
and Export Authority

Eastern Portion of the Corridor Desktop Wetland Delineation Figure Set A	
Ambler Mining District Industrial Access Project	
June 24, 2016	Sheet:35 of 50



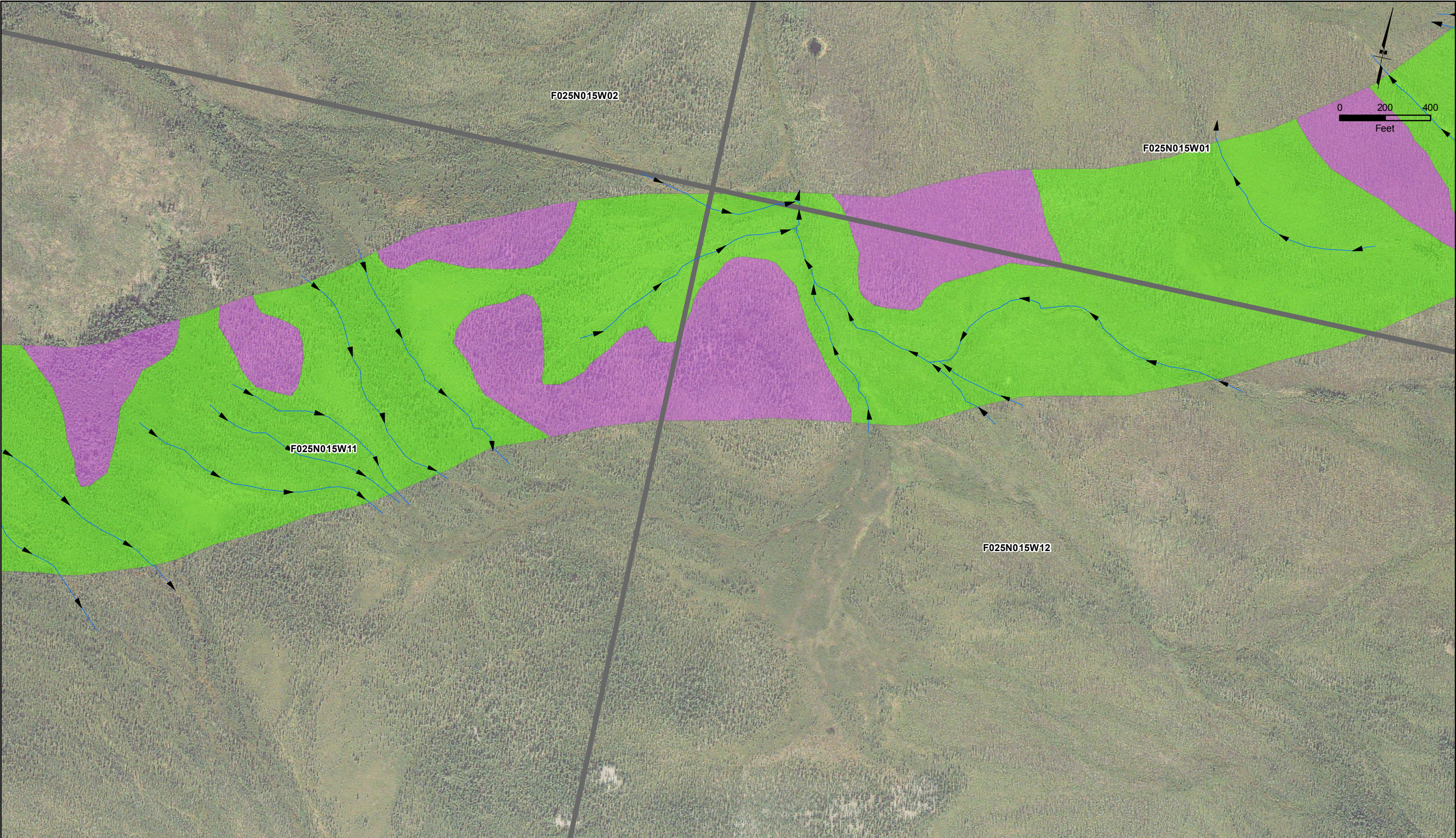
Eastern Portion of the Corridor Desktop Wetland Delineation Figure Set A	
Ambler Mining District Industrial Access Project	
June 24, 2016	Sheet:36 of 50



Sections	Upland
Aerial Mapped Streams	Wetland

Native Selected Land	ANCSA Corporation Land
State Selected Land	State of Alaska Land
National Park Service Land	BLM

Eastern Portion of the Corridor Desktop Wetland Delineation Figure Set A	
Ambler Mining District Industrial Access Project	
June 24, 2016	Sheet:37 of 50



	Sections		Upland
	Aerial Mapped Streams		Wetland

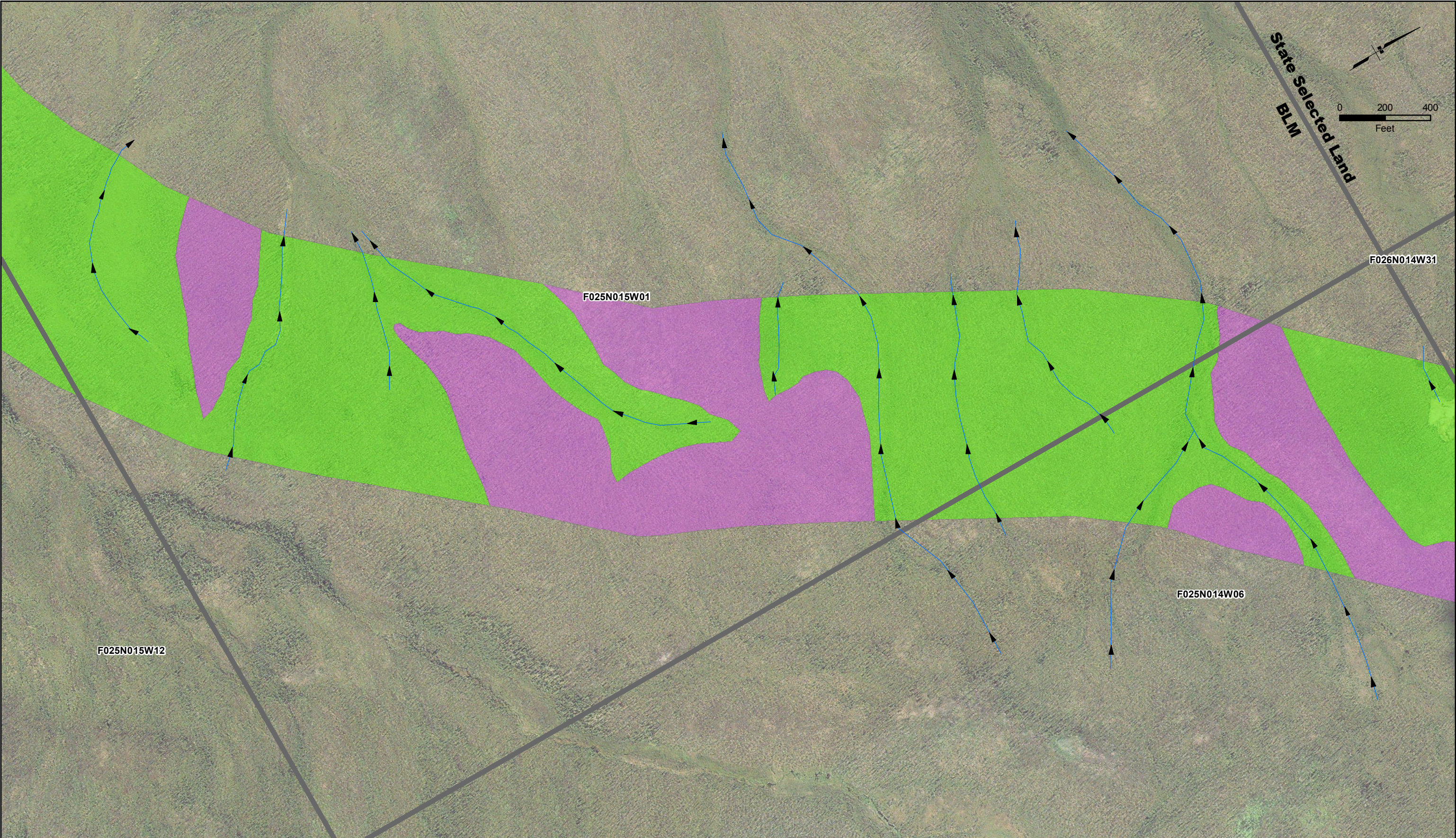
	Native Selected Land
	ANCSA Corporation Land
	State Selected Land
	State of Alaska Land
	National Park Service Land
	BLM

AMBLER MINING DISTRICT
INDUSTRIAL ACCESS ROAD

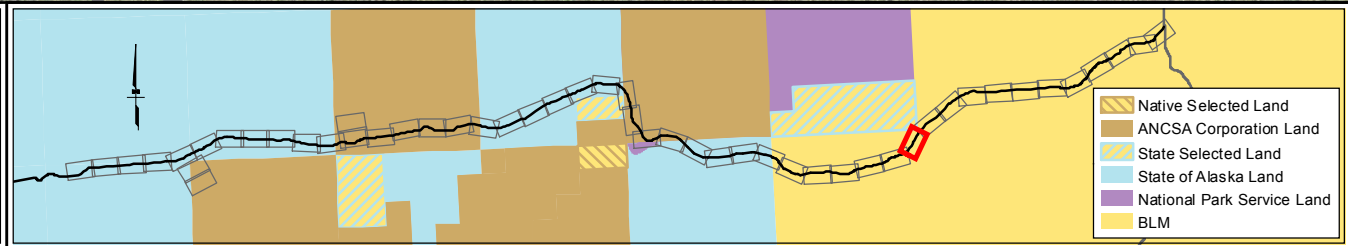
DOWL

AIDEA
Alaska Industrial Development
and Export Authority

Eastern Portion of the Corridor Desktop Wetland Delineation Figure Set A	
Ambler Mining District Industrial Access Project	
June 24, 2016	Sheet:38 of 50



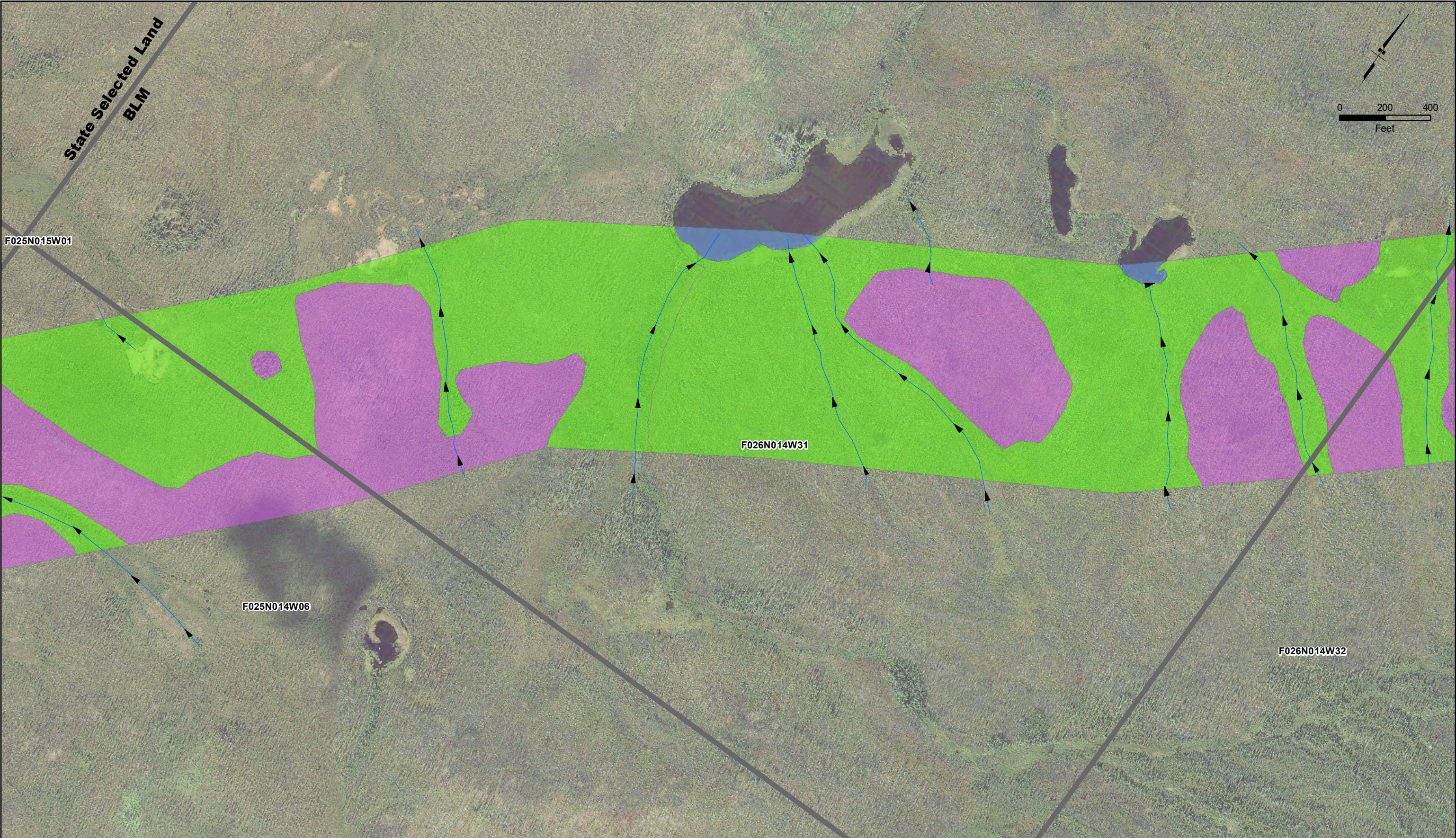
Sections	Upland
Aerial Mapped Streams	Wetland



DOWL

Alaska Industrial Development and Export Authority

Eastern Portion of the Corridor Desktop Wetland Delineation Figure Set A	
Ambler Mining District Industrial Access Project	
June 24, 2016	Sheet:39 of 50



Sections	Open Water
Aerial Mapped Streams	Upland
	Wetland

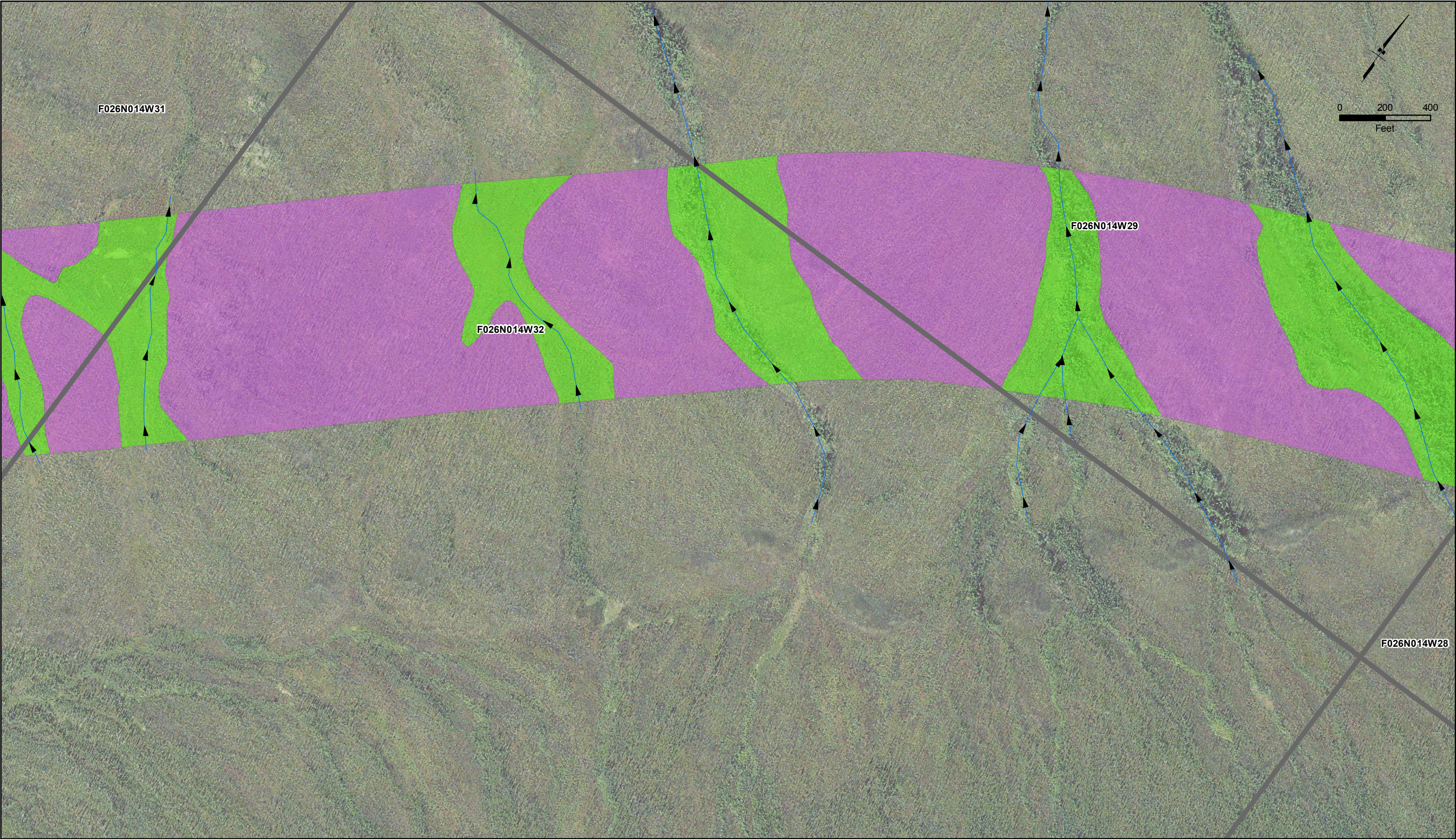
Native Selected Land
ANCSA Corporation Land
State Selected Land
State of Alaska Land
National Park Service Land
BLM

AMBLER MINING DISTRICT
INDUSTRIAL ACCESS ROAD

DOWL

AIDEA
Alaska Industrial Development
and Export Authority

Eastern Portion of the Corridor Desktop Wetland Delineation Figure Set A	
Ambler Mining District Industrial Access Project	
June 24, 2016	Sheet:40 of 50



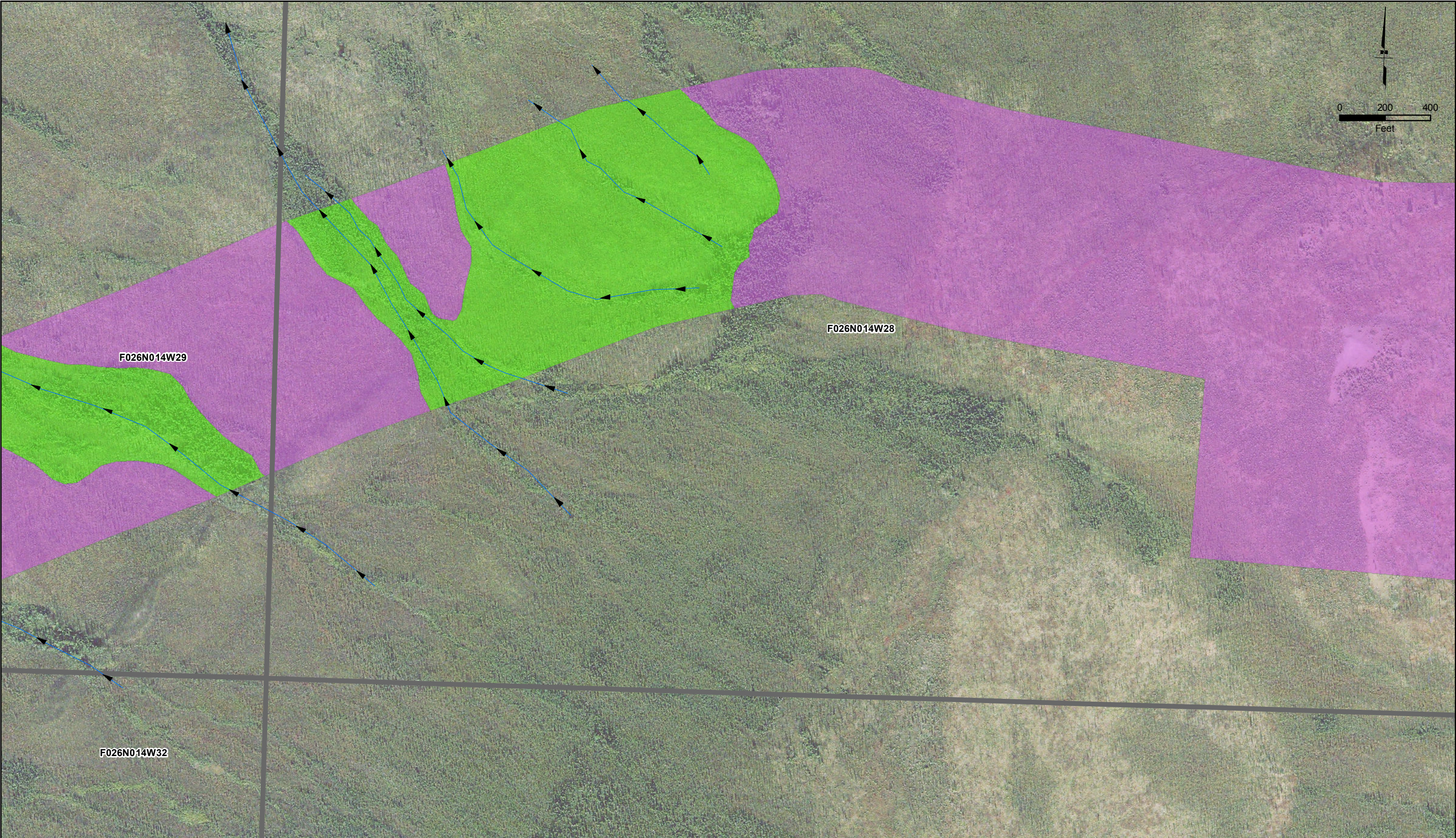
Sections	Upland
Aerial Mapped Streams	Wetland

Native Selected Land
ANCSA Corporation Land
State Selected Land
State of Alaska Land
National Park Service Land
BLM

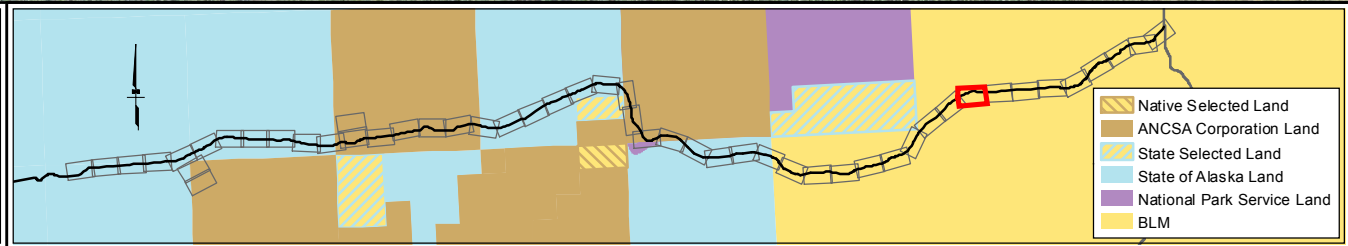
INDUSTRIAL ACCESS ROAD

Alaska Industrial Development
and Export Authority

Eastern Portion of the Corridor Desktop Wetland Delineation Figure Set A	
Ambler Mining District Industrial Access Project	
June 24, 2016	Sheet:41 of 50



Sections	Upland
Aerial Mapped Streams	Wetland

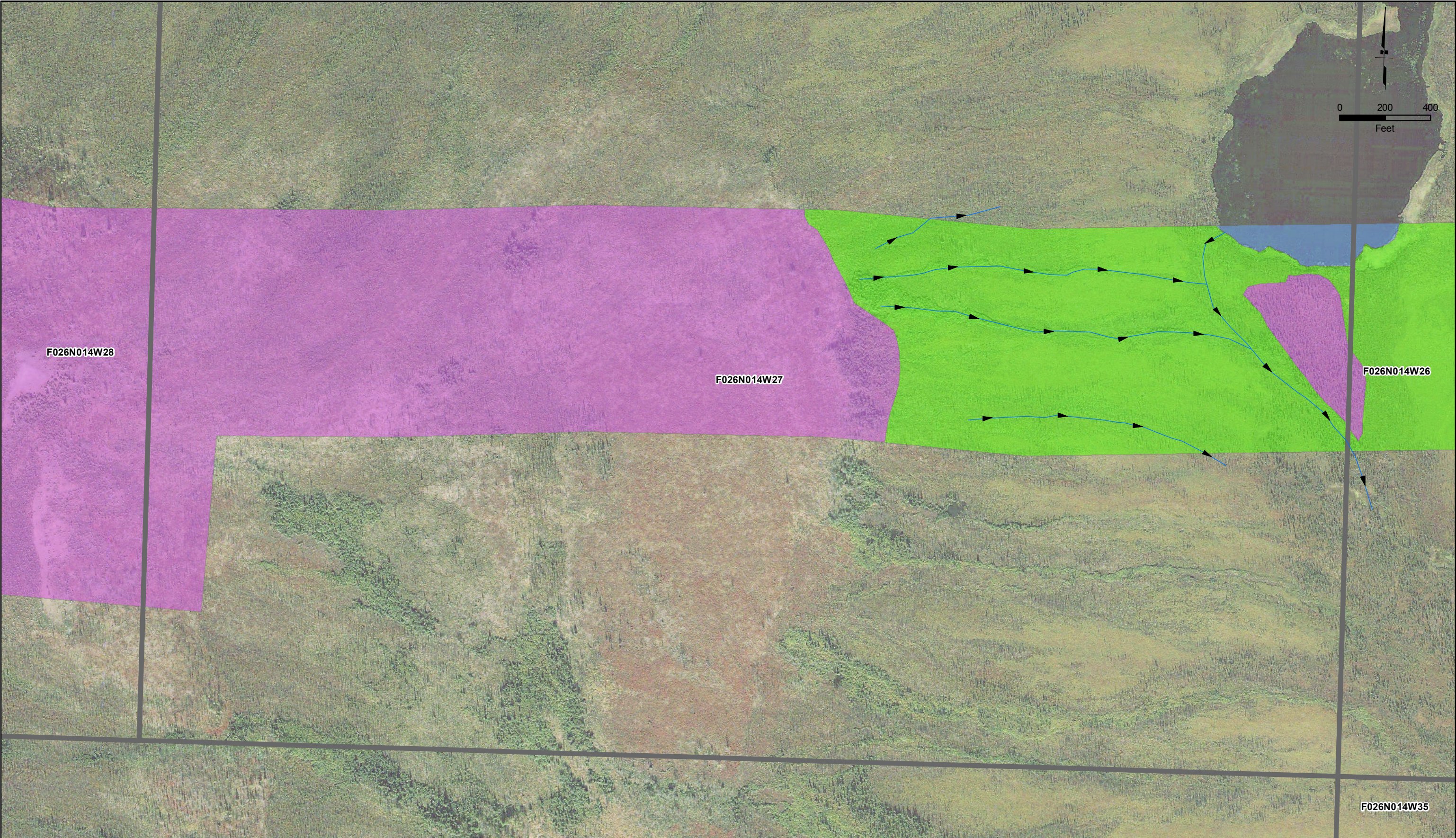


AMBLER MINING DISTRICT
INDUSTRIAL ACCESS ROAD

DOWL

AIDEA
Alaska Industrial Development
and Export Authority

Eastern Portion of the Corridor Desktop Wetland Delineation Figure Set A	
Ambler Mining District Industrial Access Project	
June 24, 2016	Sheet:42 of 50



Sections	Open Water
Aerial Mapped Streams	Upland
	Wetland

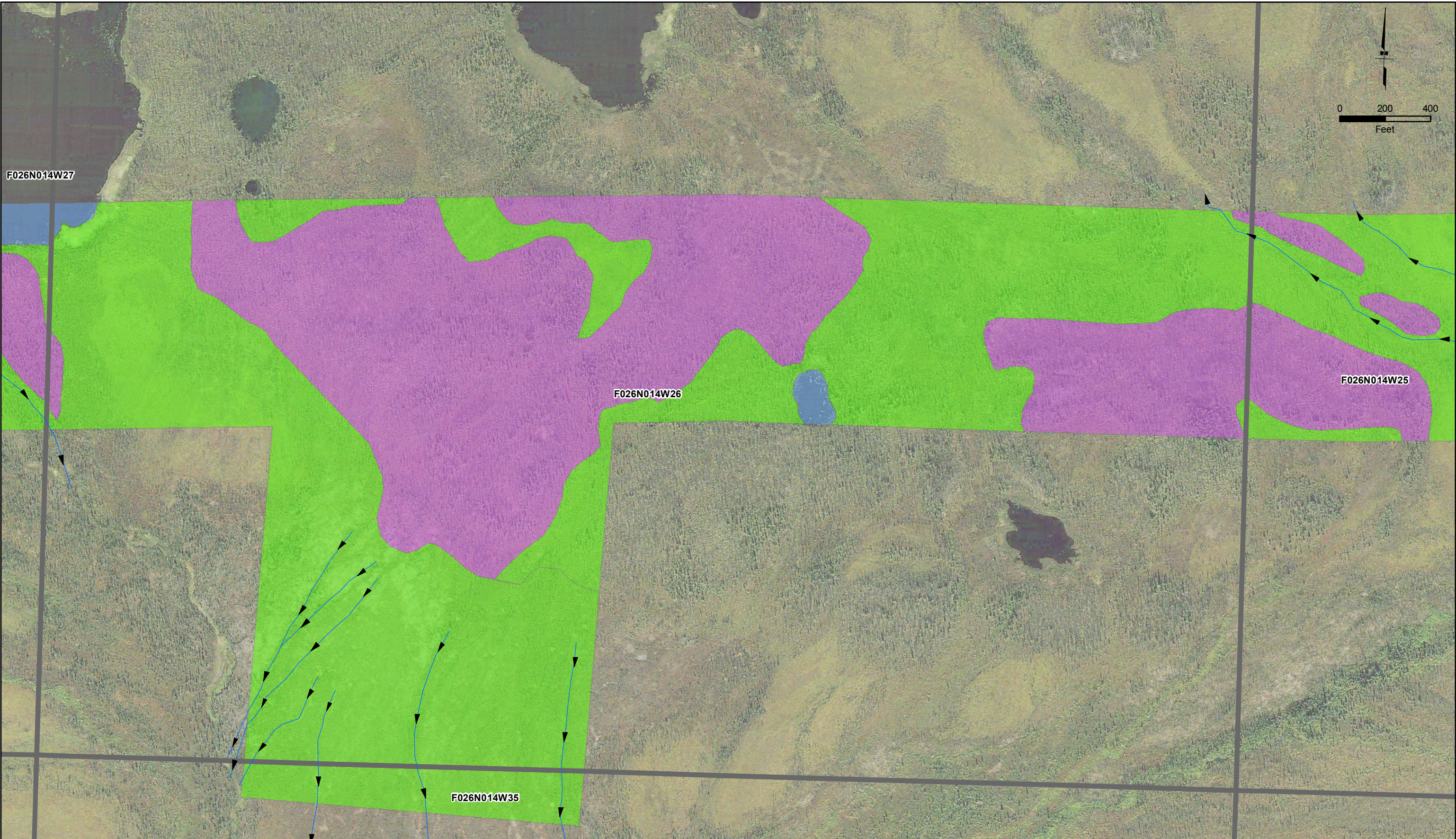
Native Selected Land
ANCSA Corporation Land
State Selected Land
State of Alaska Land
National Park Service Land
BLM

AMBLER
MINING DISTRICT
INDUSTRIAL ACCESS ROAD

DOWL

AIDEA
Alaska Industrial Development
and Export Authority

Eastern Portion of the Corridor Desktop Wetland Delineation Figure Set A	
Ambler Mining District Industrial Access Project	
June 24, 2016	Sheet:43 of 50



Sections	Open Water
Aerial Mapped Streams	Upland
	Wetland

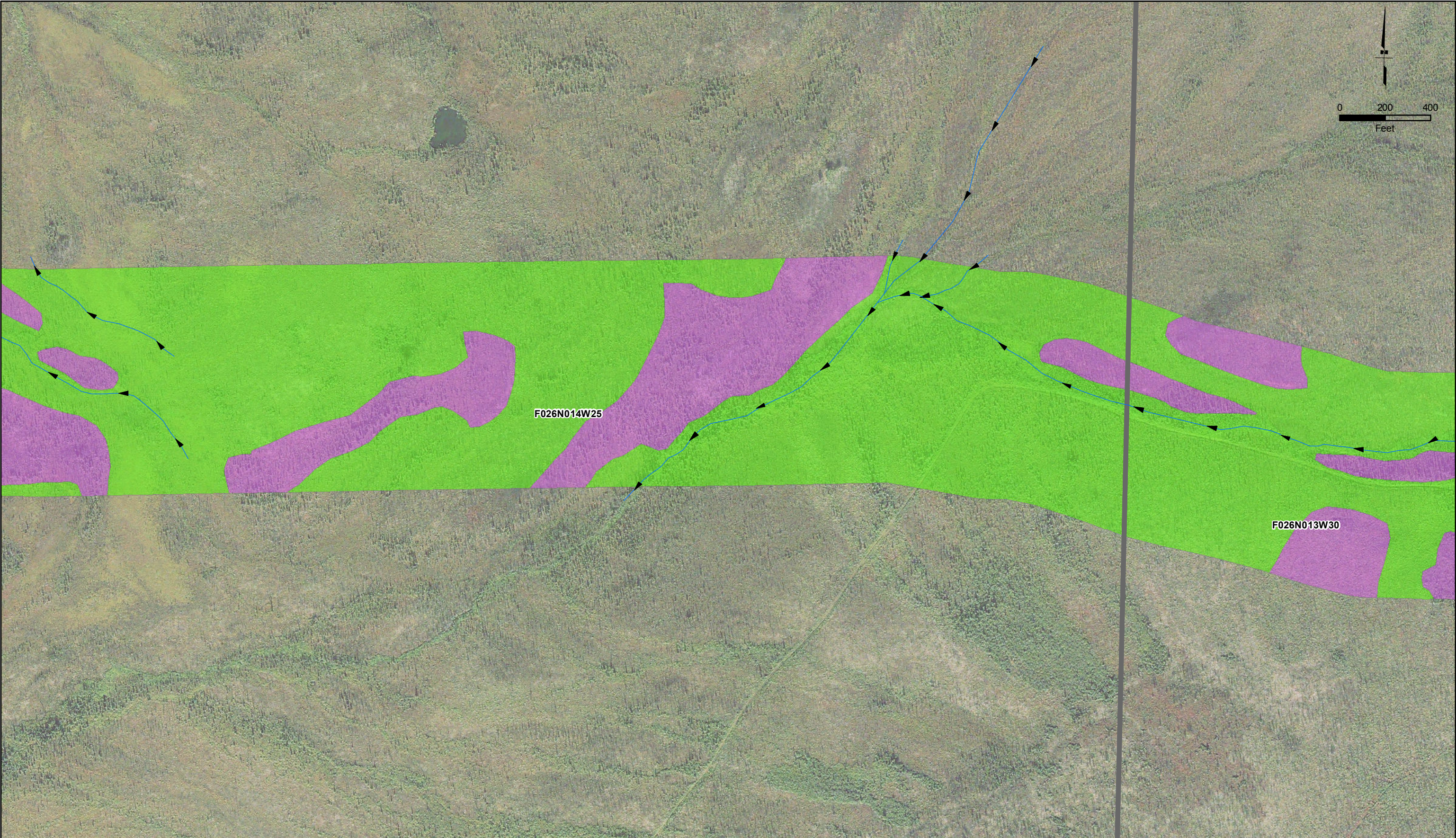
Native Selected Land
ANCSA Corporation Land
State Selected Land
State of Alaska Land
National Park Service Land
BLM

AMBLER MINING DISTRICT
INDUSTRIAL ACCESS ROAD

DOWL

AIDEA
Alaska Industrial Development
and Export Authority

Eastern Portion of the Corridor Desktop Wetland Delineation Figure Set A	
Ambler Mining District Industrial Access Project	
June 24, 2016	Sheet:44 of 50



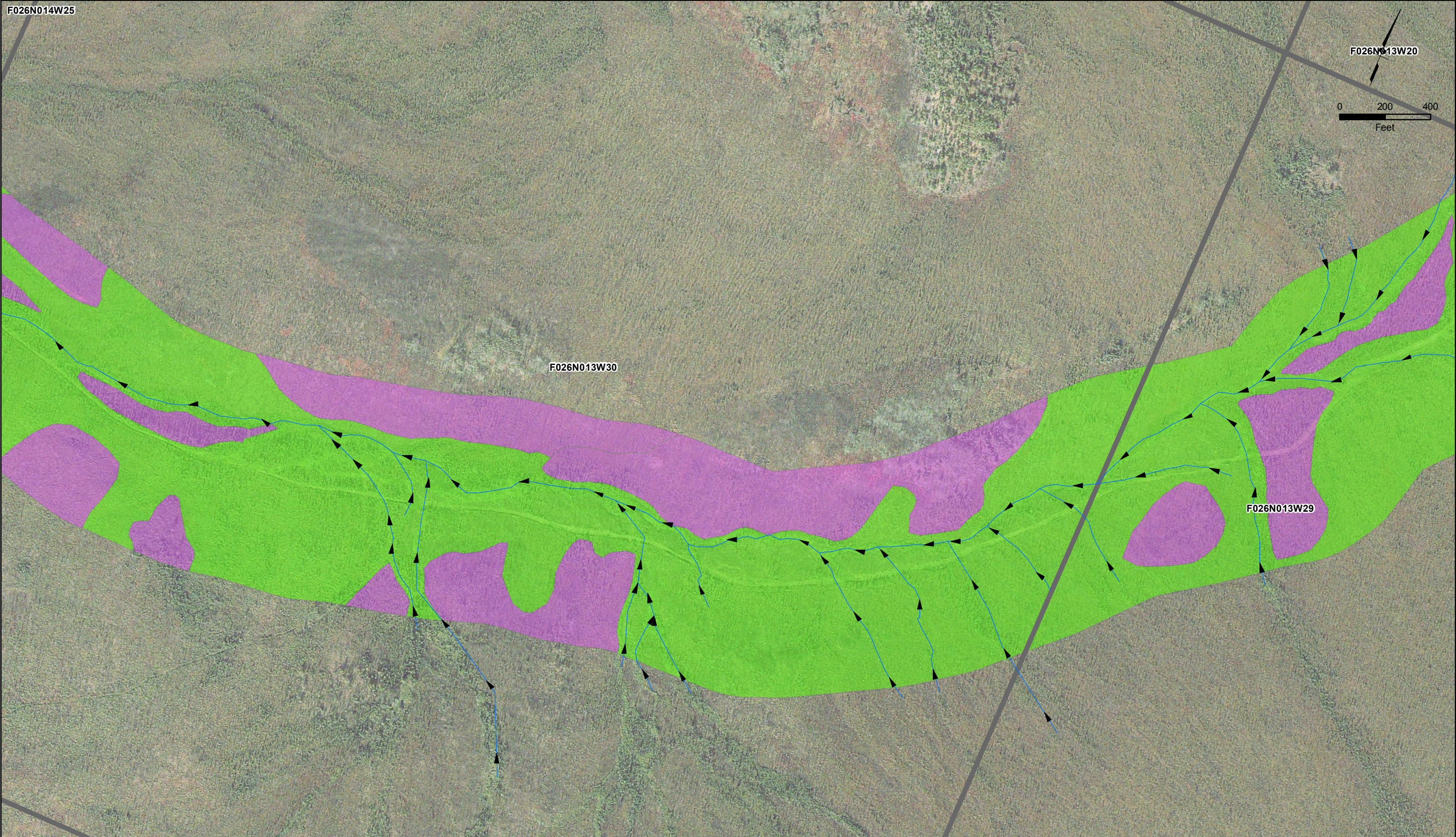
Sections	Upland
Aerial Mapped Streams	Wetland

Native Selected Land
ANCSA Corporation Land
State Selected Land
State of Alaska Land
National Park Service Land
BLM

INDUSTRIAL ACCESS ROAD

Alaska Industrial Development
and Export Authority

Eastern Portion of the Corridor Desktop Wetland Delineation Figure Set A	
Ambler Mining District Industrial Access Project	
June 24, 2016	Sheet:45 of 50



Sections	Upland
Aerial Mapped Streams	Wetland

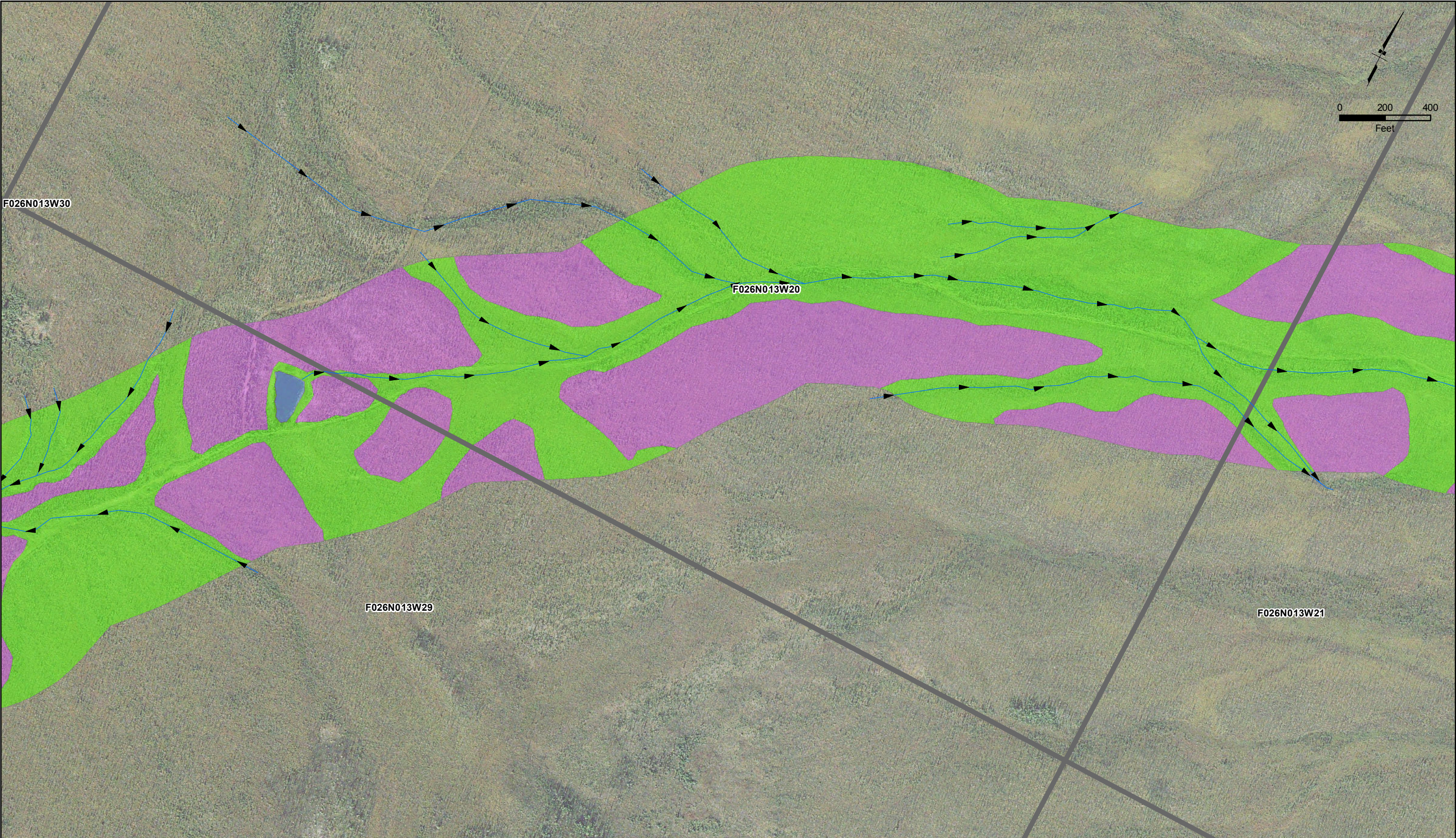
Native Selected Land
ANCSA Corporation Land
State Selected Land
State of Alaska Land
National Park Service Land
BLM

AMBLER MINING DISTRICT
INDUSTRIAL ACCESS ROAD

DOWL

AIDEA
Alaska Industrial Development
and Export Authority

Eastern Portion of the Corridor Desktop Wetland Delineation Figure Set A	
Ambler Mining District Industrial Access Project	
June 24, 2016	Sheet:46 of 50



Sections	Open Water
Aerial Mapped Streams	Upland
	Wetland

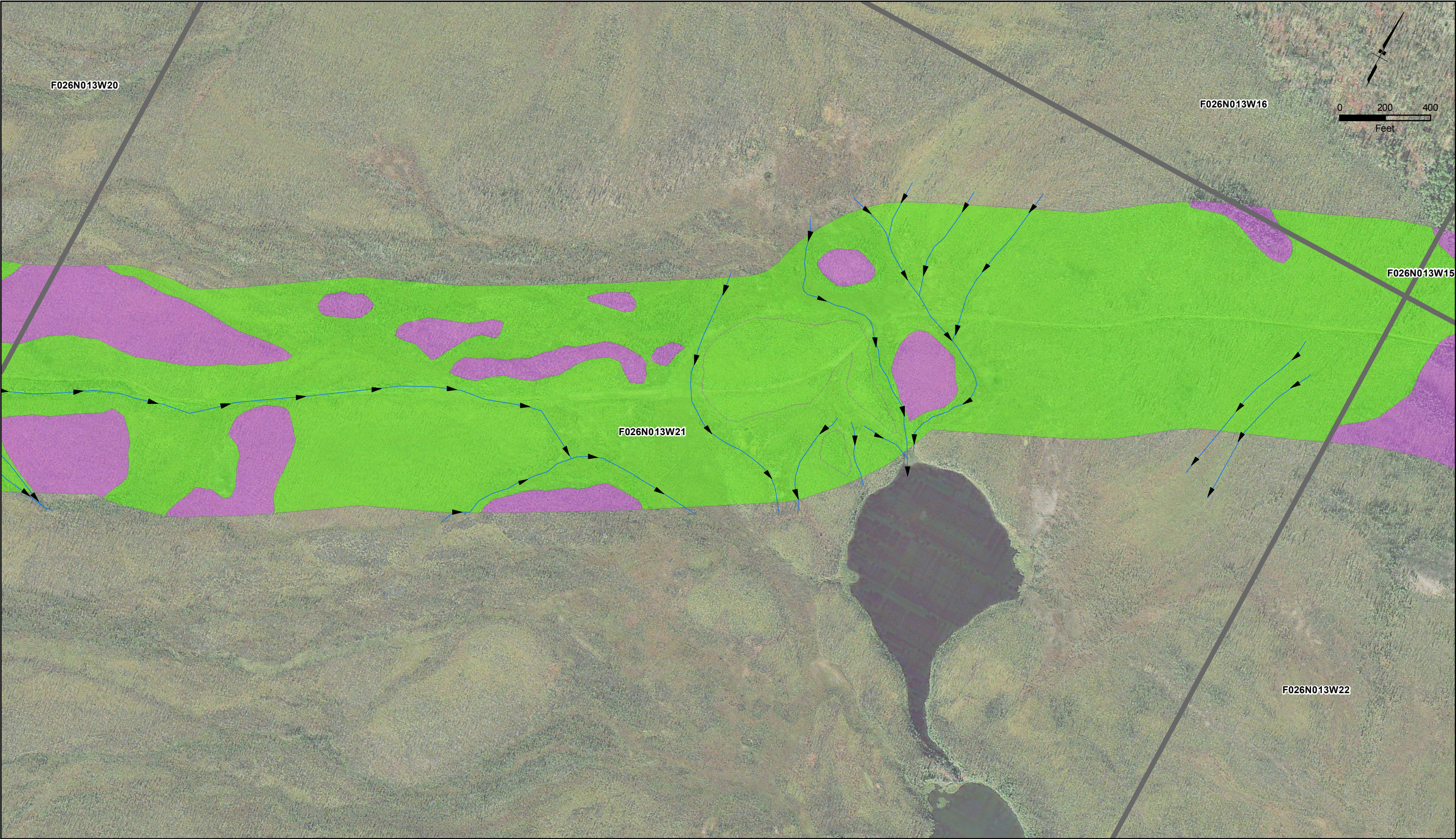
Native Selected Land
ANCSA Corporation Land
State Selected Land
State of Alaska Land
National Park Service Land
BLM

AMBLER MINING DISTRICT
INDUSTRIAL ACCESS ROAD

DOWL

AIDEA
Alaska Industrial Development
and Export Authority

Eastern Portion of the Corridor Desktop Wetland Delineation Figure Set A	
Ambler Mining District Industrial Access Project	
June 24, 2016	Sheet:47 of 50



Sections	Upland
Aerial Mapped Streams	Wetland

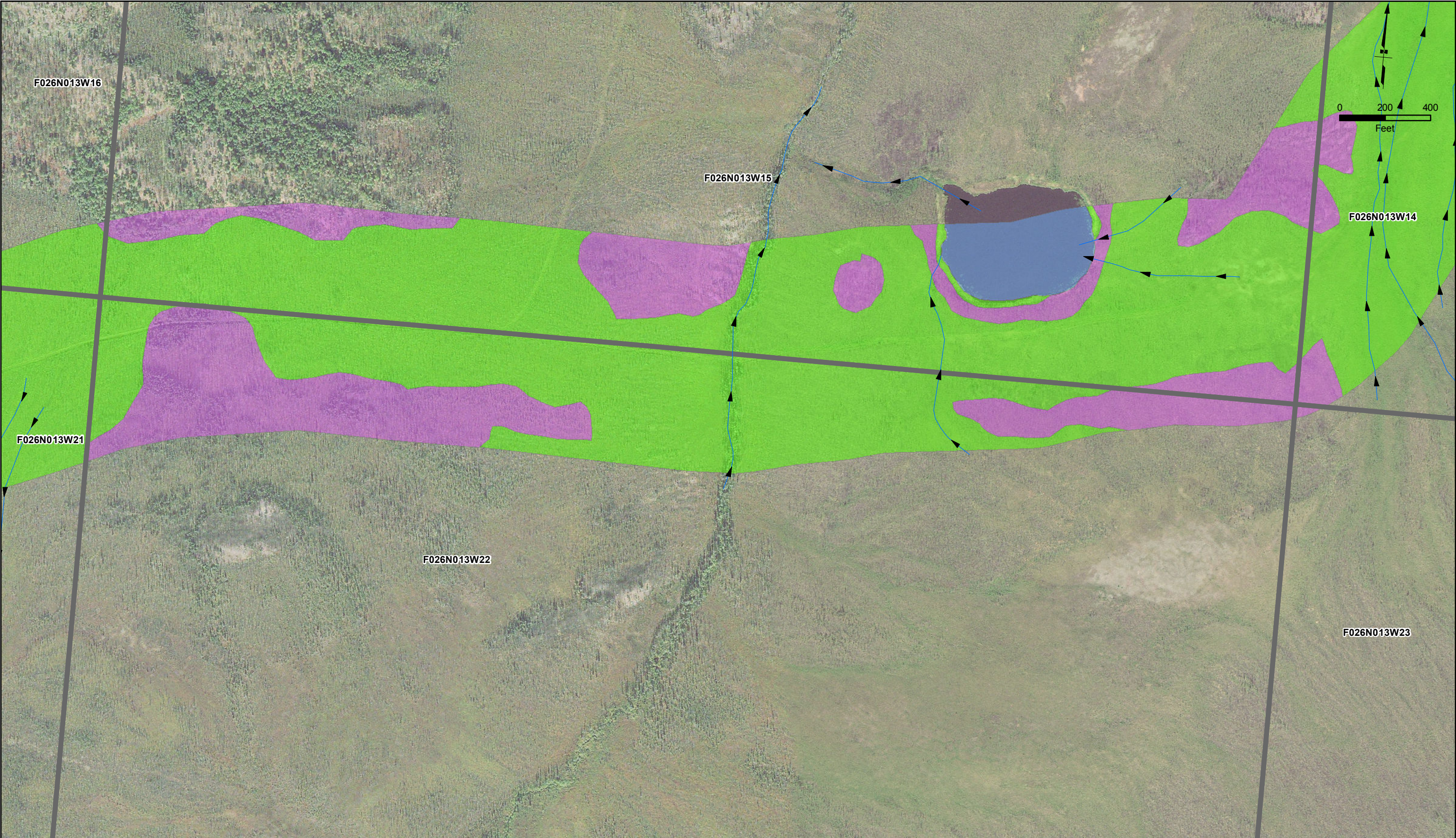
Native Selected Land
ANCSA Corporation Land
State Selected Land
State of Alaska Land
National Park Service Land
BLM

AMBLER MINING DISTRICT
INDUSTRIAL ACCESS ROAD

DOWL

AIDEA
Alaska Industrial Development
and Export Authority

Eastern Portion of the Corridor Desktop Wetland Delineation Figure Set A	
Ambler Mining District Industrial Access Project	
June 24, 2016	Sheet:48 of 50



Sections	Open Water
Aerial Mapped Streams	Upland
	Wetland

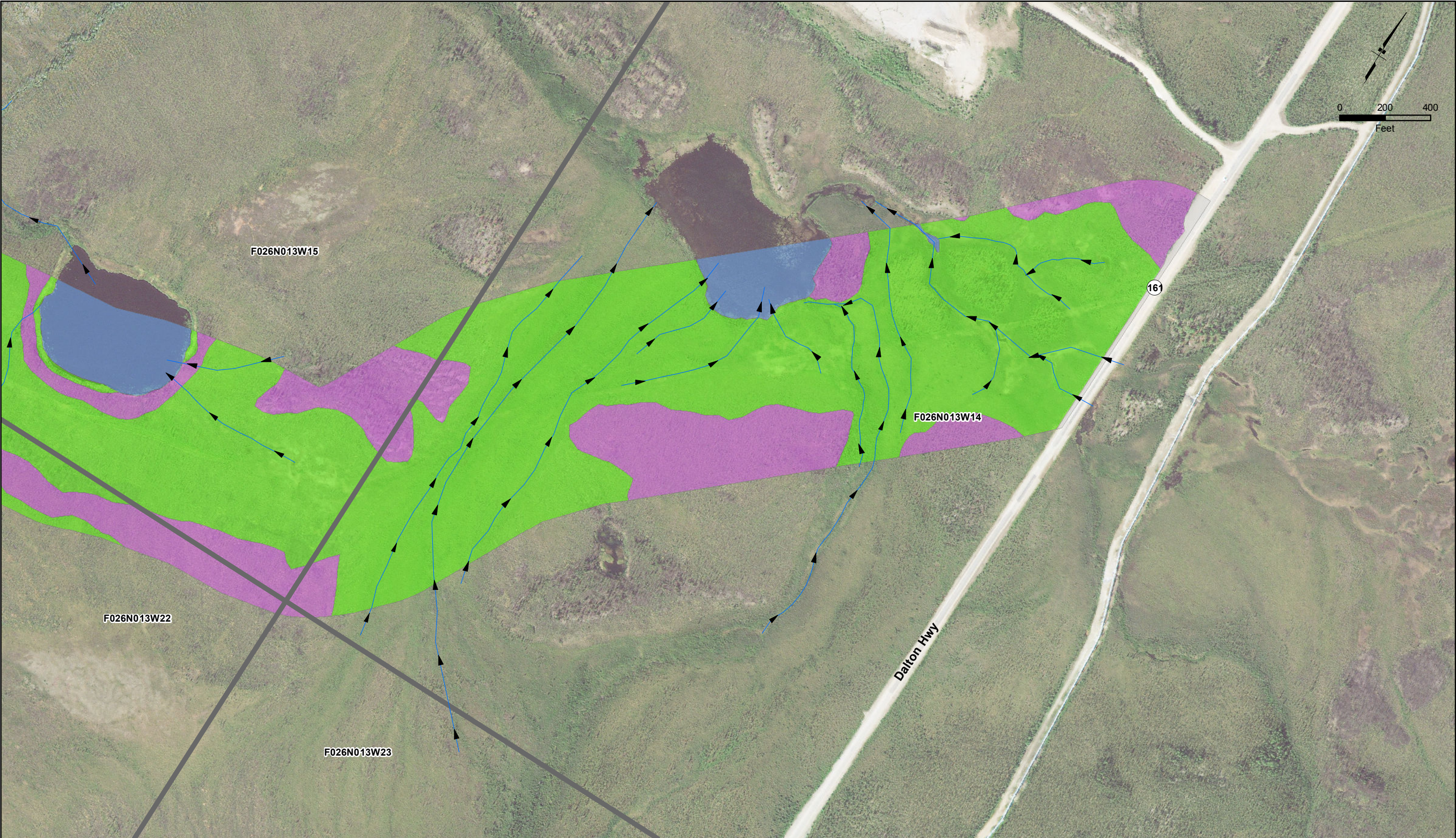
Native Selected Land
ANCSA Corporation Land
State Selected Land
State of Alaska Land
National Park Service Land
BLM

AMBLER
MINING DISTRICT
INDUSTRIAL ACCESS ROAD

DOWL

AIDEA
Alaska Industrial Development
and Export Authority

Eastern Portion of the Corridor Desktop Wetland Delineation Figure Set A	
Ambler Mining District Industrial Access Project	
June 24, 2016	Sheet:49 of 50



Sections	Disturbed
Aerial Mapped Streams	Open Water
	Upland
	Wetland

Native Selected Land
ANCSA Corporation Land
State Selected Land
State of Alaska Land
National Park Service Land
BLM

AMBLER MINING DISTRICT
INDUSTRIAL ACCESS ROAD

DOWL

AIDEA
Alaska Industrial Development
and Export Authority

Eastern Portion of the Corridor Desktop Wetland Delineation Figure Set A	
Ambler Mining District Industrial Access Project	
June 24, 2016	Sheet:50 of 50